Universidade do Minho
Escola de Engenharia

Xianhe Wang

A Water Environment Monitoring System and Its Applications Based on Deep Learning

Março de 2026

A Water Environment Monitoring System and Its Applications Based on Deep Learning
Xianhe Wang
UMinho | 2026

Universidade do Minho
Escola de Engenharia

Xianhe Wang

A Water Environment Monitoring System and Its Applications Based on Deep Learning

Tese de Doutoramento
Programa Doutoral em Engenharia Eletrónica e Computadores
Informática Industrial e Sistemas Embebidos

Trabalho efetuado sob a orientação de:
Professor Doutor Adriano José da Conceição Tavares
Professor Doutor Yanchun Liang
Professor Doutor Carlos Manuel Gregorio Santos Lima

Março de 2026

COPYRIGHT AND TERMS OF USE OF THIS WORK BY A THIRD PARTY

This is academic work that can be used by third parties as long as internationally accepted rules and good practices regarding copyright and related rights are respected.

Accordingly, this work may be used under the license provided below.

If the user needs permission to make use of the work under conditions not provided for in the indicated licensing, they should contact the author through the RepositoriUM of Universidade do Minho.

Licença concedida aos utilizadores deste trabalho



Creative Commons Attribution-NonCommercial-ShareAlike 4.0 International

CC BY-NC-SA 4.0

`https://creativecommons.org/licenses/by-nc-sa/4.0/deed.en`

This document was created with the (pdf/Xe/Lua)LaTeX processor and the NOVAthesis template (v7.0.2) .

Acknowledgements

With immense gratitude, I extend my sincerest appreciation to all the mentors, colleagues, friends, and family who have supported and assisted me throughout my PhD journey.

First and foremost, I would like to express my deepest thanks to my four advisors—Professor Adriano José da Conceição Tavares, Professor Yanchun Liang, Professor Carlos Manuel Gregorio Santos Lima, and Professor Qiao Qian. Their invaluable guidance and selfless support have enabled me to complete my doctoral research successfully. I am especially grateful to Professor Adriano José da Conceição Tavares and Professor Yanchun Liang, who not only provided profound academic insights but also greatly inspired me in terms of research spirit and life philosophy.

Professor Adriano José da Conceição Tavares, with his vast knowledge, global vision, and extensive research experience, has profoundly influenced my academic growth. His deep understanding of science and unique perspectives have taught me to maintain enthusiasm for new discoveries, continuously expand my knowledge boundaries, and cultivate independent thinking. Through his mentorship, I have realized that the path of academia is endless, and only through continuous learning and relentless exploration can one sustain the drive for innovation.

Professor Yanchun Liang is a highly respected scholar who has nurtured numerous outstanding researchers over the decades and has contributed selflessly to academic progress. He has provided tremendous support for my PhD research and career development. Even in his seventies, he remains rigorously dedicated to scholarship, tirelessly pursuing knowledge, which is truly admirable. From him, I have learned that regardless of one's position, one should always remain humble, sincere, and broad-minded, respect others, help those in need, and dedicate oneself to research and work with a positive attitude to contribute to the advancement of the nation and society.

Professor Qiao Qian is not only a mentor but also the one who recognized my potential and gave me the opportunity to pursue a PhD. His recommendation and unwavering support enabled me to embark on this journey. He consistently faces challenges with optimism and composure, actively seeks solutions,

and embraces life with wisdom and enthusiasm. From him, I have learned how to remain calm and rational in difficult situations, how to stay steadfast in complex circumstances, and how to resolve problems through effective communication. He has made me understand that no obstacle in life is insurmountable—everything is possible as long as one holds on to faith.

Professor Carlos Manuel Gregorio Santos Lima has provided invaluable academic guidance and heartfelt care during my research in Portugal. Beyond mentoring my research, he warmly introduced us to Portuguese culture, even inviting us to his estate to experience local life. His kindness and generosity deeply moved me. From him, I have learned the importance of treating others with kindness, helping others whenever possible, and maintaining a keen awareness of technological advancements to continually strive for excellence in the field of deep learning.

Furthermore, I am deeply grateful to the faculty members at Zhuhai College of Science and Technology for their unwavering support throughout my academic and professional journey, which has enabled me to progress steadily along my scholarly path. My heartfelt thanks also go to my fellow students at University of Minho. Studying and living in a foreign country has been a challenging yet rewarding experience, and your companionship and support have brought warmth to me and my family, filling our PhD journey with joy and hope.

Lastly, I wish to express my deepest gratitude to my family.

To my father, I miss you dearly. You are the brightest star in my life's night sky. No matter where I go, your teachings and encouragement always guide and protect me, giving me the strength to move forward. To my mother, thank you for giving me life and showering me with boundless love. I know how much you care for me, and your unwavering support has been the most solid foundation of my growth. To my wife, thank you for walking this journey with me. Together, we have built our home in Zhuhai, and you have been my strongest pillar. Your support has allowed me to pursue my academic aspirations without worry.

To my daughter, Xiaoman, thank you for coming into our lives. You are the most precious gift from above, bringing us endless joy and happiness. Even though you sometimes exhaust us, nothing can ever change the fact that Mom and Dad will always love you. To my sister and brother-in-law, I am deeply grateful for your constant care and support. Your help has brought me warmth and will always remain in my heart.

The PhD journey has been filled with challenges, but because of all of you, my path has been one of warmth and strength. Thank you all!

STATEMENT OF INTEGRITY

I hereby declare having conducted this academic work with integrity. I confirm that I have not used plagiarism or any form of undue use of information or falsification of results along the process leading to its elaboration.

I further declare that I have fully acknowledged the Code of Ethical Conduct of the Universidade do Minho.

_____, _____

(Place) (Date)

_____

(Xianhe Wang)

”

"*There is nothing insurmountable in this world, as long as one is determined to climb.*"

— Mao Zedong, Shuidiao Getou: Reascending Jinggang Mountain
(Founding leader of the People's Republic of China)

Resumo

Sistema de Monitorização de Reservas de Água e as suas Aplicações assistida pela Aprendizagem Profunda

A monitorização da qualidade da água é crucial para a gestão eficaz dos recursos hídricos. A monitorização da qualidade da água enfrenta tomadas de decisões em tempo-real e precisão da previsão impostas pela complexidade dos dados e à necessidade de previsão dinâmica. Métodos tradicionais enfrentam ainda a generalização limitada do modelo, dificultando a capacidade de satisfazer as exigências de previsão dinâmica. Embora as soluções baseadas na aprendizagem profunda ofereçam resultados promissores, a integração sistemática e completa da colaboração multimodelo, do processo de seleção e transformação de dados, e da implantação industrial continua subdesenvolvida.

Este estudo propõe uma arquitetura pioneira totalmente integrada baseada na aprendizagem profunda para a monitorização da qualidade da água que consiste de cinco fases: recolha de dados, seleção e transformação de dados, desenvolvimento de modelos, otimização de desempenho e implementação de sistemas. Integra modelos avançados como o GRU, LSTM e transformer com estratégias de aprendizagem híbrida e ensemble, além de técnicas como o melhoramento de características da janela deslizante para construir um sistema de previsão de alta robustez.

Os resultados experimentais demonstram melhorias significativas na precisão da previsão em vários parâmetros de qualidade da água, particularmente na redução de erros em indicadores críticos. A integração sinérgica de estratégias de fusão de vários modelos e técnicas avançadas para aumentar a quantidade e diversidade dos dados melhora a adaptabilidade do sistema a diversas condições ambientais.

Palavras-chave: Aprendizado Ensemble e Híbrido, Aumento de Características, Modelos de Aprendizado Profundo, Predição da Qualidade da Água, Sistemas de Monitoramento em Tempo Real

Abstract

A Water Environment Monitoring System and Its Applications Based on Deep Learning

Water quality monitoring is crucial for effective water resource management. Existing water quality monitoring technologies struggle with real-time capability and prediction accuracy due to the complexity of water quality data and the need for dynamic prediction. Additionally, traditional methods suffer from limited model generalizability and real-time bottlenecks, which hinder their ability to meet dynamic prediction demands. Although deep learning-based solutions offer promising results, the systematic and full integration of multi-model collaboration, feature engineering, and industrial deployment remains underdeveloped and, as such, hinders their potential for water resource management.

This study proposes a pioneer and fully integrated deep learning-based framework for water quality monitoring. The framework follows a five-stage architecture: data collection, feature engineering, model development, performance optimization, and system deployment. It integrates advanced models such as GRU, LSTM and Transformer with cascaded hybrid and ensemble learning strategies, alongside techniques like sliding window feature enhancement employed to construct a high-robustness prediction system.

Experimental results demonstrate significant improvements in prediction accuracy across multiple water quality parameters, particularly in reducing errors for critical indicators. The synergistic integration of multi-model fusion strategies and advanced feature augmentation techniques enhances the system's adaptability to diverse environmental conditions. Field validation confirms the framework's robust performance in real-world scenarios, showcasing its potential for scalable applications across varied geographical and operational contexts.

Keywords: Deep Learning Models, Ensemble and Hybrid Learning, Feature Augmentation, Real-time Monitoring Systems, Water Quality Prediction

Contents

List of Figures **xiv**

List of Tables **xviii**

1 Introduction **1**

1.1 Research Background 1
1.1.1 Current Global Water Resource Issues 1
1.1.2 The Role of Water Environment Monitoring 2
1.1.3 Global Monitoring Standards and Practices 3
1.1.4 Urgency and the Necessity of Global Cooperation 4
1.1.5 Technological Background and Current Research Progress 4
1.2 Problem Statement 5
1.2.1 Key Limitations of Traditional Monitoring Methods Addressed by Deep Learning 5
1.2.2 Additional Challenges Beyond Current Scope 6
1.2.3 Deep Learning as a Targeted Solution Framework 6
1.3 Research Objectives and Goals 7
1.3.1 Research Objectives 7
1.3.2 Research Goals 7
1.4 Research Scope and Limitations 8
1.4.1 Research Scope 8
1.4.2 Research Boundaries and Limitations 9
1.5 Methodological Overview 10
1.5.1 Research Methods and Technical Approach 10
1.5.2 Data Collection Methods 11
1.5.3 Data Preprocessing Techniques 11
1.5.4 Model Development and Training Process 12
1.5.5 Model Performance Evaluation 12

1.5.6 Overall System Architecture . . . 12
1.5.7 System Deployment . . . 14
1.5.8 Innovations . . . 14
1.6 Structure of the Dissertation . . . 16
1.7 Summary . . . 18

2 Theoretical Foundations and Technical Background 19
2.1 Overview of Deep Learning Technology . . . 19
2.1.1 Fundamental Theories of Deep Learning . . . 19
2.1.2 Recurrent Neural Networks (RNNs) . . . 24
2.1.3 Convolutional Neural Networks (CNNs) . . . 25
2.1.4 Transformer . . . 27
2.2 Application Background of Water Quality Monitoring . . . 29
2.2.1 Applications of Water Quality Monitoring in Various Fields . . . 29
2.2.2 Requirements of Different Water Body Environments for Water Quality Monitoring Technologies . . . 33
2.2.3 Applications of Deep Learning in Water Quality Monitoring . . . 36
2.2.4 The Relationship Between Water Quality Prediction and Water Environment Management Decisions . . . 38
2.3 Review of Related Work in Water Quality Monitoring . . . 40
2.3.1 Traditional Machine Learning Methods in Research . . . 40
2.3.2 Deep Learning Methods in Research . . . 41
2.3.3 Hybrid Models Methods in Research . . . 42
2.3.4 Comparative Analysis of Different Methods . . . 44
2.4 Summary . . . 47

3 Data Preprocessing and Feature Engineering 48
3.1 Data Collection . . . 48
3.1.1 Types of Sensors . . . 48
3.1.2 Sensor Deployment Strategies and Network Design . . . 49
3.1.3 Quality Control and Data Transmission in Data Collection . . . 50
3.2 Data Cleaning and Preprocessing . . . 51
3.2.1 Common Methods for Data Cleaning and Preprocessing . . . 51
3.3 Data Augmentation Techniques . . . 53
3.3.1 Sliding Window Feature Amplification . . . 53
3.3.2 Data Transformation Feature Amplification . . . 54
3.3.3 Periodic Feature Amplification . . . 56
3.3.4 Differential Feature Amplification . . . 57

3.3.5 Lag Feature Amplification . . . 59
3.3.6 Time-Related Feature Amplification . . . 60
3.3.7 Interaction Feature Amplification . . . 61
3.4 Principal Component Analysis (PCA) . . . 63
3.5 Summary . . . 65

4 Development and Optimization of Deep Learning Models 66
4.1 Model Architecture Design . . . 66
4.1.1 Deep Learning Model Architectures . . . 67
4.1.2 Architecture Adaptability Design . . . 68
4.1.3 Architecture Performance Validation . . . 69
4.1.4 Benchmarking for Comparative Studies . . . 70
4.2 Model Training and Validation . . . 70
4.2.1 Model Training Methods . . . 70
4.2.2 Model Validation Methods . . . 71
4.2.3 Application of Transfer Learning in Water Quality Monitoring . . . 71
4.3 Model Optimization and Hyperparameter Tuning . . . 71
4.3.1 Model Optimization Techniques . . . 72
4.3.2 Hyperparameter Tuning Methods . . . 72
4.3.3 Automated Hyperparameter Tuning Tools and Applications . . . 73
4.4 Model Performance Evaluation . . . 74
4.5 Summary . . . 75

5 Optimal Feature Augmentation Method Selection 76
5.1 Experimental Setup . . . 76
5.1.1 Dataset Definitions and Notations . . . 76
5.1.2 Objective and Design . . . 77
5.1.3 Experimental Environment . . . 78
5.1.4 Evaluation Metrics . . . 78
5.2 Result Display and Analysis . . . 79
5.2.1 Screening and Analysis for Each Water Quality Parameter . . . 79
5.2.2 Comprehensive Comparative Evaluation and Analysis . . . 85
5.3 Summary . . . 89

6 Application and Analysis of Cascaded Models 91
6.1 Experimental Setup . . . 91
6.2 Theoretical Foundations and Feature Fusion Framework . . . 94
6.2.1 Complementary Advantages of ARIMA and SWD . . . 95

6.2.2 Feature Fusion and PCA Optimization . . . 95
6.3 Results and Analysis . . . 96
6.3.1 Impact of ARIMA on Model Performance . . . 96
6.3.2 Combined Effects of ARIMA and Sliding Window Data Augmentation . . . 98
6.4 Summary . . . 102

7 Application and Analysis of Hybrid and Ensemble Models 104
7.1 Experimental Setup . . . 104
7.2 Results and Analysis . . . 106
7.2.1 Performance of Hybrid Models . . . 106
7.2.2 Performance of Ensemble Models . . . 108
7.2.3 Comparative Analysis . . . 111
7.3 Summary . . . 113

8 Transfer Learning and System Deployment 116
8.1 Transfer Learning . . . 116
8.1.1 Transfer Learning Framework . . . 116
8.1.2 Experimental Design . . . 117
8.1.3 Results and Analysis . . . 117
8.2 System Architecture Design . . . 121
8.2.1 Hardware Infrastructure . . . 122
8.2.2 Software Stack . . . 123
8.2.3 Security and Reliability Mechanisms . . . 124
8.3 Summary . . . 125
8.3.1 Methodological Contributions . . . 125
8.3.2 System Implementation Insights . . . 125
8.3.3 Limitations and Future Directions . . . 126

9 Conclusions and Future Work 127
9.1 Research Summary . . . 127
9.1.1 Key Findings and Contributions . . . 127
9.1.2 Innovations and Breakthroughs . . . 128
9.1.3 Research Limitations . . . 128
9.2 Future Work . . . 130
9.2.1 Future Development Trends of Deep Learning in Water Quality Monitoring . . . 130
9.2.2 Enhancing Model Performance . . . 132
9.2.3 Expanding System Functionality . . . 133
9.2.4 Broader Application Scenarios . . . 134

9.2.5 Theoretical Research and Experimental Validation 134
9.2.6 Software Development and Automation 134
9.3 Conclusion 135

Bibliography **136**

List of Figures

1 Architecture diagram of the water quality prediction system. 13

2 On-site testing and experimental setup. 14

3 Sigmoid activation $\phi(x) = \frac{1}{1+e^{-x}}$ mapping $\mathbb{R}$ to (0,1) interval. Key features: (1) S-shaped curve with inflection at origin, (2) Horizontal asymptotes at y=0 (input $\longrightarrow -\infty$) and y=1 (input $\longrightarrow +\infty$), (3) Reference lines highlight intermediate values at y={0.2, 0.4, 0.6}. Despite historical significance in logistic regression, this saturating nonlinearity suffers from gradient vanishing in deep networks. 22

4 Hyperbolic tangent function $\tanh(x) = \frac{e^x - e^{-x}}{e^x + e^{-x}}$ exhibiting zero-centered outputs in $(-1, 1)$. Notable characteristics: (1) Odd symmetry about origin, (2) Quasi-linear response in $x \in [-1, 1]$ with slope ≈ 1, (3) Saturating behavior beyond $|x| > 2$. The orange dashed baseline emphasizes sign transitions. Preferred over sigmoid for hidden layers due to gradient preservation through symmetric output range. 22

5 Visualization of Rectified Linear Unit (ReLU) activation function $R(z) = \max(0, z)$. The plot demonstrates characteristic piecewise linear behavior with: (1) Null activation in $z \in [-10, 0)$ shown as blue horizontal baseline, (2) Linear proportionality $R(z) = z$ for $z \geq 0$ with slope 1. The grid background facilitates analysis of output scaling. This activation addresses vanishing gradients while introducing potential dead neurons in negative regime. 23

6 Recurrent Unit Structure Diagram of LSTM Network. This diagram highlights the flow of information through the memory cell, input gate, forget gate, and output gate, providing insight into how LSTMs effectively manage long-term dependencies [78]. 25

7 Recurrent Unit Structure Diagram of GRU Network. The diagram illustrates the interaction of the reset and update gates in processing sequential information, emphasizing GRU's computational efficiency and simplicity [78]. 26

8 CNN Network Structure Diagram. The figure demonstrates the hierarchical processing of data through convolutional layers, pooling layers, and dense layers, culminating in the final output for prediction tasks. 26

9 Transformer Network Structure Diagram. The figure depicts the structure of a Transformer model, showcasing its encoder and decoder layers, attention mechanisms, and feed-forward networks. This architecture effectively handles long-range dependencies in complex sequences [81]. 27

10 Schematic diagram of sliding window feature amplification. 53
11 Schematic diagram of data transformation feature amplification. 55
12 Schematic diagram of periodic feature amplification. 56
13 Schematic diagram of differential feature amplification. 58
14 Schematic diagram of lag feature amplification. 60
15 Schematic diagram of time-related feature amplification. 62
16 Schematic diagram of interaction feature amplification. 63
17 Workflow of Principal Component Analysis (PCA). 63

18 Overall architecture diagram of the deep learning model development workflow for water quality monitoring. 67
19 Schematic diagram of the deep learning model architecture, featuring GRU and DNN integration for sequential data analysis and prediction. 68

20 Evaluation results based on the mean of four models (GRU, LSTM, Transformer, and DeepAR) for Cond prediction using different feature augmentation methods. 80
21 Evaluation results based on the mean of four models (GRU, LSTM, Transformer, and DeepAR) for DO prediction using different feature augmentation methods. 80
22 Evaluation results based on the mean of four models (GRU, LSTM, Transformer, and DeepAR) for NH_3-N prediction using different feature augmentation methods. 81
23 Evaluation results based on the mean of four models (GRU, LSTM, Transformer, and DeepAR) for pH prediction using different feature augmentation methods. 81
24 Evaluation results based on the mean of four models (GRU, LSTM, Transformer, and DeepAR) for Temp prediction using different feature augmentation methods. 82
25 Evaluation results based on the mean of four models (GRU, LSTM, Transformer, and DeepAR) for TN prediction using different feature augmentation methods. 83
26 Evaluation results based on the mean of four models (GRU, LSTM, Transformer, and DeepAR) for TP prediction using different feature augmentation methods. 83
27 Evaluation results based on the mean of four models (GRU, LSTM, Transformer, and DeepAR) for Turb prediction using different feature augmentation methods. 84
28 Evaluation results based on the mean of four models (GRU, LSTM, Transformer, and DeepAR) for CODMn prediction using different feature augmentation methods. 84
29 Evaluation results for MSE across feature augmentation methods. 86
30 Evaluation results for RMSE across feature augmentation methods. 86

31 Evaluation results for MAE across feature augmentation methods. 87
32 Evaluation results for MAPE across feature augmentation methods. 87
33 R^2 comparison of models across different feature amplification methods. 88
34 Computing resource usage for different models during training and testing. 89

35 Framework diagram of the water quality prediction system based on the cascade hybrid model. The diagram demonstrates the integration of ARIMA residuals and SWD features into a hybrid model framework deployed via a cloud service platform. 92
36 Schematic diagram of ARIMA module operation. This figure demonstrates the working principles of the ARIMA model, showcasing how ACF and PACF are utilized to analyze dependencies and generate residuals for further modeling. 93
37 Schematic diagram of the cascaded hybrid model architecture. This figure illustrates the integration of ARIMA and deep learning models (GRU, LSTM, Transformer) with feature augmentation techniques like SWD, enabling comprehensive modeling of both linear and nonlinear components in time series data. 94
38 Performance comparison of models with and without ARIMA and SWD enhancements. The R^2 and MAE plots show the average results for all evaluated parameters across GRU, LSTM, and Transformer models. 97
39 Performance change trends after incorporating ARIMA model. The trend lines in R^2 and MAE plots indicate the improvement in overall performance across training and test sets for different models. 98
40 Prediction curve and scatter plots for TN under different models. 99
41 Prediction curve and scatter plots for TP under different models. 99
42 Prediction curve and scatter plots for NH_3-N under different models. 100
43 Prediction curve and scatter plots for DO under different models. 101

44 Simple water quality prediction process. 105
45 Architecture of the Hybrid Model. 106
46 Architecture of the Ensemble Model. 109

47 Comparison of MAE for DO predictions across different sites with varying model enhancements. 118
48 Comparison of MAE for NH_3-N predictions across different sites with varying model enhancements. 119
49 Comparison of MAE for TN predictions across different sites with varying model enhancements. 119
50 Comparison of MAE for TP predictions across different sites with varying model enhancements. 120

51 Comparison of Average Mean Absolute Error (MAE) for DO, NH_3-N, TN, and TP across all sites. 120
52 Comparison of Average Coefficient of Determination (R^2) for DO, NH_3-N, TN, and TP across all sites. 121
53 Architecture diagram of the real-time water quality prediction system. This diagram showcases the data flow and interaction between components, including data acquisition, preprocessing, feature extraction (SWD and PCA), model predictions, and water quality management. 122

List of Tables

1 Applications of Deep Learning in Water Quality Monitoring. 37
2 Water Quality Prediction Management Applications (Part 1). 38
3 Water Quality Prediction Management Applications (Part 2). 39
4 Summary of Traditional Machine Learning Applications in Water and Environmental Studies. 41
5 Summary of Deep Learning Applications in Water and Environmental Studies. 42
6 Summary of Hybrid Models in Water and Environmental Studies. 43
7 Comparison Between Traditional and Deep Learning Methods in Water Quality Monitoring. 45
8 Comprehensive Comparison of Traditional and Deep Learning Methods in Water Quality Monitoring. 46
9 Optimal Feature Augmentation Methods for Different Water Quality Parameters 85
10 Performance comparison of models with feature augmentation and ARIMA integration (excluding RMSE). 96
11 Experimental design overview. 105
12 Performance comparison of different hybrid models across various water quality parameters. 107
13 Performance comparison of ensemble models across water quality parameters. 110
14 Comprehensive average performance comparison of prediction models across nine water quality parameters. 112
15 Summary and comparison of hybrid and ensemble model characteristics. 114
16 Experimental group design with feature augmentation 117
17 Performance metrics of various models on training and test sets. 129
18 Key Innovations and Breakthroughs in the Research 129
19 Research Limitations and Associated Challenges 130
20 Future Development Trends of Deep Learning in Water Quality Monitoring (Part 1) 131
21 Future Development Trends of Deep Learning in Water Quality Monitoring (Part 2) 132

22 Future Development Trends of Deep Learning in Water Quality Monitoring (Part 3) 133
23 Enhancements for Model Performance and Explainability 133
24 Expanding System Functionality for Enhanced Water Quality Monitoring 134
25 Broader Application Scenarios for Water Quality Prediction Systems 134
26 Future Directions in Theoretical Research and Experimental Validation 134
27 Future Directions in Software Development and Automation 135

1 Introduction

This chapter provides a comprehensive overview of the global water resource challenges, the critical role of water environment monitoring, and the transformative potential of deep learning technologies in addressing these issues. It begins by highlighting the pressing concerns of water pollution and scarcity, emphasizing their impact on societal and economic sustainability. The role of water environment monitoring is discussed in terms of its importance in disease prevention, ecological protection, and economic development, underscoring the necessity for accurate and timely data. The chapter also reviews global standards and practices in water quality monitoring, drawing on examples from the European Union, the United States, and China to illustrate regional approaches and regulatory efforts. The urgency of global cooperation is further emphasized, advocating for collaborative frameworks to tackle the transboundary nature of water pollution. Against this backdrop, the limitations of traditional monitoring methods, such as high costs, limited coverage, and inefficiency, are analyzed, leading to the introduction of deep learning as a promising solution. The advantages of deep learning in feature extraction, handling noisy data, and enabling real-time predictions are explored, alongside its applications in time-series modeling and spatial pattern recognition. This chapter sets the stage for subsequent discussions by establishing the necessity and feasibility of leveraging deep learning to revolutionize water environment monitoring systems, paving the way for innovative, efficient, and sustainable water quality management solutions.

1.1 Research Background

1.1.1 Current Global Water Resource Issues

Water is an essential resource for sustaining life and ecosystems on Earth, as well as a fundamental driver of societal development and economic activities. Globally, water resource issues have increasingly become a significant constraint on socioeconomic growth. Although approximately 71% of the Earth's surface is covered by water, freshwater resources suitable for drinking, agriculture, and industrial purposes are exceedingly scarce, comprising only 2.5% of the total water resources on the planet [1]. According to the United Nations Environment Programme, at least 2 billion people globally live in areas experiencing

severe water scarcity, with over 40% of the world's population affected by water pollution and shortages [2]. Water pollution has emerged as a global issue, ranging from industrial pollution in developed nations to untreated domestic wastewater discharge in developing countries, all of which pose severe threats to water quality [3]. Furthermore, the World Health Organization estimates that approximately 14 million people die each year from water-related diseases, most of which are directly linked to water pollution [4]. Consequently, water pollution and scarcity have become two of the most pressing global challenges.

The discharge of pollutants from industrialization, agricultural activities, and urbanization has caused severe water contamination. For instance, the Yangtze River Basin in China suffers from water quality deterioration due to industrial effluent and agricultural runoff [5]; the Ganges River in India faces severe pollution from religious activities and untreated domestic wastewater [6]; and the Mississippi River in the United States experiences exacerbated eutrophication due to agricultural fertilizers and pesticides [7]. These pollutants include not only organic and inorganic substances but also emerging contaminants that have garnered significant attention in recent years, such as microplastics and chemicals from pharmaceuticals and personal care products, as well as chemicals used in warfare [8]. Additionally, climate change and the increase in pollution sources caused by human activities have had profound impacts on water quality. Extreme weather events triggered by climate change, such as heavy rainfall and floods, contribute to higher pollutant loads in water bodies, while high temperatures and drought conditions accelerate evaporation and eutrophication processes [9]. Anthropogenic activities, including agricultural runoff, industrial discharge, and untreated domestic wastewater, have continuously elevated concentrations of toxic and harmful substances in water bodies, further exacerbating water quality degradation [10].

Water scarcity has caused severe problems in many regions worldwide, particularly in arid and semi-arid areas such as the Middle East, Africa, and South Asia. For example, sub-Saharan Africa and numerous countries in the Middle East have long suffered from drought, leading to shortages of water for both domestic and agricultural use [11, 12]. Similarly, frequent droughts in recent years have severely impacted water supply in northwestern China and California, USA. The scarcity of water resources in these regions not only affects daily living conditions but also imposes substantial pressure on agricultural production and economic development [13, 14].

1.1.2 The Role of Water Environment Monitoring

In the face of the aforementioned challenges, the importance of water environment monitoring has become increasingly prominent. By regularly measuring and analyzing the physical, chemical, and biological parameters of water bodies, water environment monitoring plays a crucial role in preventing diseases, protecting ecosystems, and supporting economic development [15, 16].

In disease prevention, contaminated water sources are carriers of numerous infectious diseases, such as cholera, dysentery, and hepatitis A [17]. Effective water environment monitoring enables timely detection

and assessment of water quality, thereby preventing the outbreak of waterborne diseases [7, 18]. For instance, real-time monitoring technologies combined with data analysis can quickly identify water quality anomalies and prompt immediate action to ensure public health and safety [19].

In ecosystem protection, water quality degradation severely disrupts aquatic ecosystems, adversely affecting biodiversity and ecological balance [20, 21]. Water environment monitoring aids in identifying and tracking pollution sources, assessing the impact of pollution on ecosystems, and guiding environmental conservation and remediation efforts. For example, by monitoring parameters such as dissolved oxygen, nitrogen and phosphorus levels, and heavy metal contamination in water bodies, the impact on fish and other aquatic organisms can be evaluated, enabling the development of targeted ecological restoration plans [22, 23].

In economic development, clean water resources are fundamental to agricultural irrigation, industrial production, and tourism development. Water environment monitoring provides scientific data to support the sustainable utilization and management of water resources, thereby facilitating economic activities [24, 25]. For instance, monitoring the quality of irrigation water can enhance crop yield and quality; monitoring industrial wastewater discharge can promote the development and application of environmentally friendly industrial technologies; and monitoring water quality in tourist areas can ensure visitor safety and enhance the reputation of tourism destinations [26].

1.1.3 Global Monitoring Standards and Practices

Nowadays, various nations and regions have established a range of water environment monitoring standards and practices to ensure water quality safety and the health of ecosystems. These standards and practices are tailored to specific environmental conditions and needs, leading to diverse monitoring methodologies and regulations across different countries and regions [27, 28].

For instance, the European Union (EU) introduced the Water Framework Directive (WFD), which mandates member states to monitor and manage all surface water and groundwater bodies. The directive emphasizes achieving good status for water bodies through integrated river basin management [29].

In the United States, the Environmental Protection Agency (EPA) enforces the Clean Water Act (CWA), which strictly regulates pollutant discharges into water bodies. The CWA also provides a framework for setting water quality standards and requires states to identify and restore impaired water bodies [30].

In China, the Surface Water Environmental Quality Standards have been established to govern the regular monitoring and management of major water bodies. These standards classify water bodies based on their intended use, such as drinking, agricultural irrigation, or industrial water supply, and define permissible pollutant levels accordingly [31].

These global standards and practices highlight the concerted efforts of nations to safeguard water resources, enhance ecosystem resilience, and address region-specific challenges in water quality management.

1.1.4 Urgency and the Necessity of Global Cooperation

Globalized economic activities have rendered water pollution an issue that transcends national and regional boundaries, necessitating global strategies and cooperation to address it effectively. Countries and regions must establish shared monitoring standards and practices, facilitating the exchange of monitoring data, technologies, and experiences to form an efficient global water quality management network. The complexity and pervasiveness of water resource issues further underscore the need for worldwide collaboration. Nations must work together to share expertise and technologies and to develop and implement transboundary water resource management and conservation plans. For instance, the United Nations' 2030 Sustainable Development Goals (SDGs), specifically Goal 6, explicitly call for ensuring sustainable water management and universal access to safe drinking water. Collaborative efforts by international organizations and national governments can more effectively address water scarcity and pollution, promoting the sustainable development of global water environments [32]. Given its critical role in global water resource management, water environment monitoring demands greater investment in research, the development of innovative technologies, and the global dissemination of best practices and standards. Through scientific monitoring approaches and international collaboration, we can better prevent diseases, protect ecosystems, and support economic development, thereby providing a solid foundation for achieving the SDGs [33]. Such global efforts are essential to safeguarding water quality for current and future generations, ensuring a healthier and more prosperous planet. By fostering international partnerships and advancing sustainable practices, we can address the challenges of water resource management and create lasting solutions for a resilient global environment.

1.1.5 Technological Background and Current Research Progress

As a vital component of environmental protection, water environment monitoring plays a crucial role in global water resource management, pollution control, and ecological restoration. With increasing demands for higher water quality standards, traditional monitoring methods face limitations in data acquisition, time delays, and accuracy. Consequently, advanced data science technologies, particularly deep learning (DL), have emerged as a key developmental direction in water environment monitoring [34, 35].

Deep learning, a technique based on artificial neural networks with multilayer architectures, excels at feature extraction and modeling. Compared to traditional machine learning methods, deep learning can model complex nonlinear relationships and automatically learn critical features from large historical datasets, enabling high-accuracy predictions and classifications. This capability makes DL particularly

powerful in handling the multidimensional, multiscale, complex, and dynamic environmental data encountered in water quality monitoring [36]. Deep learning-based methods, such as convolutional neural networks (CNN), recurrent neural networks (RNN), and their variants (e.g., LSTM and GRU), have demonstrated significant progress in time series prediction and spatial pattern recognition, especially for water quality parameter forecasting and pollutant concentration time-series analysis [37, 38].

Recent studies globally have achieved groundbreaking advancements by integrating deep learning into water environment monitoring. For instance, RNN and LSTM models have achieved high accuracy in predicting dynamic changes in water quality indicators such as dissolved oxygen (DO), total nitrogen (TN), and ammonia nitrogen (NH_3-N) [39]. Additionally, combining CNN with attention mechanisms has enabled more precise feature extraction for spatially heterogeneous water parameters, such as conductivity (Cond) and turbidity (Turb). Fusion models, which integrate LSTM and CNN, have further improved robustness and generalizability in multi-parameter joint prediction tasks [40].

However, several challenges remain in current research, such as handling noise and missing values in monitoring data, enhancing model generalization under complex environmental conditions, and reducing computational complexity to facilitate real-world applications [41]. Recent studies have proposed combining deep learning with data augmentation, transfer learning, and ensemble learning to address these challenges [42]. These approaches have improved model performance in data-scarce and distributionally diverse water quality monitoring scenarios and demonstrated considerable potential in applications such as cross-regional monitoring and pollution source tracing [43].

In summary, deep learning offers innovative technical solutions for water environment monitoring by effectively leveraging vast amounts of monitoring data and uncovering complex spatiotemporal relationships to support water quality management and decision-making. Nevertheless, advancing the predictive performance of DL models, reducing computational resource requirements, and enhancing model interpretability remain critical future research directions. Continued exploration of these areas will drive the comprehensive progress of water environment monitoring technologies, ultimately ensuring the effective protection and management of water resources.

1.2 Problem Statement

1.2.1 Key Limitations of Traditional Monitoring Methods Addressed by Deep Learning

Traditional water environment monitoring methods face critical limitations that hinder their effectiveness in addressing modern water quality management demands. This study focuses on resolving the following three interconnected challenges through deep learning technologies:

1. **High Cost and Temporal Delays in Manual Processes**

   Conventional approaches relying on manual sampling and laboratory analysis incur substantial costs for skilled labor and specialized equipment, particularly for large-scale deployments. The time lag between data collection and analysis (days to weeks) limits real-time decision-making capabilities. For instance, delayed detection of pollution events due to infrequent sampling exacerbates environmental risks and remediation costs [44, 45].

2. **Spatial Coverage and Data Continuity Constraints**

   Traditional methods struggle to achieve high spatial resolution and temporal continuity due to limited sensor deployment density and reliance on intermittent manual sampling. Sparse monitoring networks often fail to capture pollution dynamics in remote or complex aquatic environments, leading to incomplete assessments of water quality trends [46, 47].

3. **Computational Bottlenecks in Multivariate Data Processing**

   Emerging IoT-enabled monitoring systems generate high-volume, multidimensional datasets (e.g., time-series water parameters, spatial sensor networks, environmental covariates). Conventional statistical methods lack the capacity to model complex spatiotemporal relationships and automate feature extraction from such datasets, resulting in suboptimal predictive accuracy [48, 49].

1.2.2 Additional Challenges Beyond Current Scope

While other limitations exist in water quality monitoring—including sensor durability under extreme conditions (e.g., high salinity, turbidity) [50] and the economic barriers to sensor manufacturing—these challenges primarily require advancements in material science and industrial engineering rather than algorithmic innovations. Similarly, policy coordination for transboundary water management, though critical, falls outside the technical scope of this dissertation.

1.2.3 Deep Learning as a Targeted Solution Framework

The proposed deep learning framework directly addresses the three focal limitations through:

- **Cost and Latency Reduction:** Automated feature extraction eliminates reliance on manual data interpretation, while IoT-enabled edge computing minimizes laboratory dependency.
- **Enhanced Spatial-Temporal Resolution:** Dense sensor networks coupled with LSTM/GRU architectures enable continuous modeling of water quality dynamics across broad geographic areas.
- **Advanced Multivariate Modeling:** Deep neural networks inherently handle nonlinear interactions between water parameters (e.g., pH, dissolved oxygen, turbidity) and external factors (e.g., rainfall, land use), outperforming traditional regression methods in prediction accuracy [35, 51].

By concentrating on these tractable challenges, this research establishes a scalable foundation for intelligent water monitoring systems, while acknowledging that broader ecosystem improvements will require interdisciplinary collaborations beyond deep learning.

1.3 Research Objectives and Goals

1.3.1 Research Objectives

This study aims to develop an efficient and accurate water environment monitoring system leveraging deep learning technologies to address the challenges faced in contemporary water quality monitoring. Specific objectives include enhancing data processing capabilities, improving the accuracy of predictive models, enabling real-time monitoring, and reducing the overall operational costs of the system. Achieving these objectives will provide more scientific support for water resource management and promote a comprehensive upgrade in water quality monitoring.

1.3.2 Research Goals

1. **Enhance Data Processing Capabilities:**
    - Develop deep learning models and algorithms capable of efficiently handling large-scale, diverse water quality datasets.
    - Employ distributed computing architectures and high-performance deep learning frameworks, such as TensorFlow and PyTorch, for data processing and model training.
    - Utilize GPU-accelerated computing to improve data processing speed and model training efficiency.
2. **Improve Predictive Model Accuracy:**
    - Build highly accurate water quality prediction models to enhance the reliability and scientific rigor of water quality monitoring.
    - Design and optimize deep learning model architectures suited for water quality time-series data, such as Convolutional Neural Networks (CNNs), Recurrent Neural Networks (RNNs), and their variants (e.g., LSTM and GRU).
    - Employ hyperparameter tuning and model ensemble techniques (e.g., Bagging and Boosting) to further improve predictive performance.
3. **Enable Real-Time Monitoring:**
    - Develop monitoring systems capable of real-time data collection and processing for dynamic water quality monitoring and early warning.
    - Integrate IoT technologies to deploy sensor networks for real-time data collection.

- Use edge computing to perform preliminary data processing and anomaly detection at the data collection point, minimizing transmission delays.
- Apply deep learning models to analyze sensor data in real time, enabling immediate responses to water quality changes.

4. **Reduce Overall System Operational Costs:**
   - Optimize system design and resource allocation to lower the construction and operational costs of monitoring systems while ensuring effectiveness.
   - Develop lightweight deep learning models to minimize computational resource requirements.
   - Optimize sensor deployment and data collection strategies to reduce redundant sampling and data transmission.
   - Explore a hybrid approach combining cloud computing and edge computing to enhance system flexibility and cost efficiency.

Through the application of deep learning technologies, this research will significantly enhance the performance of water environment monitoring systems, providing efficient and accurate solutions for water quality monitoring. These advancements will offer robust technical support for environmental regulation and water resource management. Achieving these research goals will drive the modernization and intelligence of water quality monitoring technologies, promoting environmental protection and sustainable development.

1.4 Research Scope and Limitations

1.4.1 Research Scope

This study focuses on the development and optimization of water environment monitoring systems utilizing deep learning technologies. The primary areas of research include the following:

1. **Specific Aspects of Technological Applications:**
   - Designing and optimizing deep learning models suitable for water quality monitoring, with a focus on time-series data processing and predictive modeling, such as Recurrent Neural Networks (RNNs) and their variants (e.g., Long Short-Term Memory (LSTM) and Gated Recurrent Unit (GRU)) [52].
   - Integrating Internet of Things (IoT) technologies to enable real-time data collection, transmission, and processing.
   - Exploring architectures that combine edge computing and cloud computing for efficient data processing and model deployment.

- Developing a user-friendly monitoring platform to facilitate data visualization and interpretation for decision-makers.

2. **Types of Data Expected to Be Used:**
   - Time-series data: Continuous water quality parameter data collected by sensor networks, including temperature, pH, dissolved oxygen, turbidity, ammonia nitrogen, total phosphorus, and heavy metal ion concentrations.
   - Spatial data: Geographical information on sensor locations, monitoring station distributions, and spatial characteristics of water bodies.
   - Environmental auxiliary data: Meteorological data (e.g., rainfall, temperature), land use data, and other environmental variables to improve predictive accuracy.
3. **Achievable Limits of Predictive Performance:**
   - By optimizing model architectures and training strategies, the study aims to minimize metrics such as Mean Squared Error (MSE) and Root Mean Squared Error (RMSE) for water quality parameter predictions, ensuring high reliability of results.
   - Achieving end-to-end processing—from data collection to analytical output—within minutes to meet the requirements of real-time monitoring and early warning systems.
   - nsuring stable system operation under various environmental conditions, including extreme scenarios such as high temperatures, high humidity, and high salinity.

1.4.2 Research Boundaries and Limitations

1. **Research Boundaries:**
   - This study will focus exclusively on data acquisition and processing using sensor networks, excluding chemical laboratory analysis methods. Sensor data will serve as the primary data source for real-time monitoring and prediction.
   - The research will primarily process and analyze continuous time-series data, enabling the application of deep learning techniques such as Recurrent Neural Networks (RNNs). The study will explore the effectiveness of deep learning models in predicting water quality parameters.
2. **Technical Limitations:**
   - The quality and integrity of sensor data will directly influence the predictive performance of the models. Special attention will be given to handling missing values, outliers, and data noise to ensure the reliability of input data.
   - The training and inference processes of deep learning models require substantial computational resources [53]. To address this, the study will integrate edge computing and

cloud computing to balance computational demands with real-time requirements, ensuring efficient operation even in resource-constrained environments [54, 55].

3. **Application Scenario Limitations:**
    - The study's findings and proposed system are specifically tailored to environments where sensor networks are deployed. Their applicability to scenarios without such infrastructure may be limited.
    - Extreme environmental conditions, such as high levels of turbidity, salinity, or industrial pollution, may challenge the robustness and reliability of sensor data and deep learning predictions. The study will account for these factors but may not provide comprehensive solutions for all scenarios.

By clearly defining the research scope and limitations, this study aims to develop an efficient, accurate, and cost-effective water environment monitoring system. Leveraging deep learning technologies, the proposed system is expected to enhance the overall performance of water quality monitoring, providing strong technical support for environmental protection and water resource management.

1.5 Methodological Overview

1.5.1 Research Methods and Technical Approach

1. **Developing Efficient Model Architectures:**
    - Design deep learning models tailored to the characteristics of water quality monitoring data, including feature extraction models based on Convolutional Neural Networks (CNNs) and time-series forecasting models based on Recurrent Neural Networks (RNNs) [56, 57].
    - Explore advanced architectures such as Residual Networks (ResNet) and Attention Mechanisms to enhance model depth and expressiveness, enabling better capture of complex water quality variations.

2. **Optimizing Data Processing Pipelines:**
    - Develop a robust data preprocessing pipeline to perform data cleaning, normalization, and feature extraction, ensuring high-quality input data for the models.
    - Apply Automated Machine Learning (AutoML) techniques to automate model selection and hyperparameter optimization, improving model development efficiency and performance.
    - Utilize Transfer Learning to adapt pre-trained models to new datasets and application scenarios, reducing training time and computational costs while leveraging existing knowledge.

3. **Deployment and Integration:**
    - Leverage Internet of Things (IoT) technologies to establish a sensor network for real-time, wide-area data collection.
    - Implement a hybrid architecture combining Edge Computing and Cloud Computing to enhance processing power and system responsiveness.
    - Develop a user-friendly monitoring platform that offers real-time data visualization and alert functionalities, supporting water quality management and decision-making processes.

1.5.2 Data Collection Methods

- **Sensor Networks:** Deploy advanced sensor networks that include both traditional water quality sensors (e.g., for pH, dissolved oxygen, turbidity, ammonia nitrogen, and total phosphorus) and novel sensors (e.g., microplastic detection sensors and biosensors). These sensors will be strategically placed in various water environments, such as freshwater lakes, rivers, and coastal marine areas, to continuously collect real-time water quality parameters.
- **Internet of Things (IoT) Technology:** Utilize IoT technology to enable real-time data transmission. Sensor data will be transmitted to the data processing center via low-power wide-area networks (e.g., LoRaWAN, NB-IoT), ensuring timely and complete data delivery. Environmental Auxiliary Data Collection:

Integrate supplementary environmental data, including meteorological information (e.g., rainfall, temperature), land use data, and other environmental variables, to enhance the predictive capability of the models.

1.5.3 Data Preprocessing Techniques

- **Data Cleaning:** Process raw collected data to remove missing values and outliers. Apply interpolation methods and statistical techniques to fill in missing data, ensuring data quality and completeness.
- **Data Normalization:** Perform normalization to scale data to a uniform range, enabling faster model convergence and improved predictive performance.
- **Feature Augmentation:** Enhance feature richness by applying techniques such as sliding windows, data transformations, periodic features, difference features, lag features, time-related features, and interaction features.

Extract critical characteristics from time-series data to improve the model's ability to capture complex water quality variations. The referred techniques can benefit from being complemented in their intents

such as "difference features to capture process dynamics", "sliding windows to model context variability generated by the same dataänd so on.

1.5.4 Model Development and Training Process

- **Model Selection and Design:** Select and design appropriate deep learning models based on the characteristics of the data and predictive requirements. Utilize Convolutional Neural Networks (CNNs) for feature extraction and Recurrent Neural Networks (RNNs) along with their variants (e.g., LSTM, GRU) for time-series prediction tasks.
- **Model Training:** Leverage distributed computing and GPU acceleration to conduct model training using high-performance deep learning frameworks such as TensorFlow and PyTorch. Enhance model generalization through hyperparameter optimization techniques (e.g., grid search, Bayesian optimization) and regularization methods (e.g., Dropout, L2 regularization) [58–60].
- **Transfer Learning:** Apply transfer learning techniques by utilizing pre-trained models to transfer existing knowledge to new datasets and application scenarios, reducing the time and data requirements for training.

1.5.5 Model Performance Evaluation

- **Evaluation Metrics:** Assess the predictive performance of the model using multiple metrics, such as Mean Squared Error (MSE), Root Mean Squared Error (RMSE), Mean Absolute Error (MAE), and the R^2 coefficient [61].
- **Cross-Validation:** Employ cross-validation techniques to ensure the model's stability and generalization capability. Conduct multiple experiments and cross-validation runs to evaluate the model's performance across different datasets [62].
- **Comparative Analysis:** Compare the constructed deep learning models with traditional machine learning methods, such as regression analysis, decision trees, and support vector machines, to validate the superiority of the deep learning approach [63].

1.5.6 Overall System Architecture

1. **Data Processing Architecture:** As shown in Figure 1, the proposed system architecture integrates data collection, preprocessing, storage, and analysis into a unified framework. By leveraging edge computing technologies, the system enables preliminary data processing at the point of collection, reducing transmission delays and alleviating computational demands on central servers.

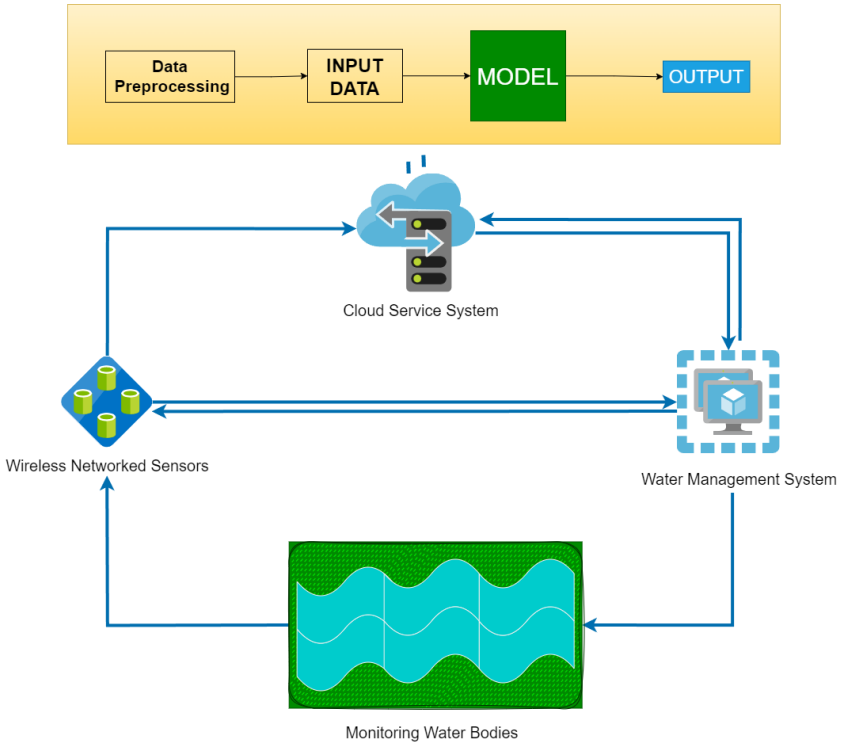

Figure 1: Architecture diagram of the water quality prediction system.

2. **System Integration:** The system incorporates deep learning models, such as GRU, LSTM, and Transformer architectures, into the monitoring framework. This integration facilitates real-time analysis and predictive capabilities for water quality monitoring and anomaly detection [64]. The architecture (illustrated in Figure 1) includes four core modules:
   - *Data Collection Module:* Captures real-time data from wireless sensor networks strategically deployed across monitoring regions.
   - *Data Processing Module:* Cleans and preprocesses the collected data, ensuring quality and reliability for downstream analysis.
   - *Prediction Module:* Utilizes deep learning algorithms for accurate water quality forecasting and anomaly detection.
   - *Visualization Module:* Provides an intuitive user interface for displaying results and insights, supporting decision-making processes.
3. **User Interface:** The monitoring platform is designed to offer real-time data visualization, alert notifications, and automated reporting features. Its intuitive interface enables environmental managers to make informed decisions grounded in scientific data.

1.5.7 System Deployment

Figure 2 shows the deployment of sensors, solar panels, and communication modules used for real-time data collection and transmission.

- **Pilot Deployment:** Conduct pilot deployments in selected water bodies, such as freshwater lakes, rivers, and coastal marine areas, to evaluate the system's practical performance and effectiveness in real-world applications.



Figure 2: On-site testing and experimental setup.

- **Technical Optimization:** Feedback gathered during pilot deployments (see Figure 2) has been instrumental in refining sensor placement strategies, optimizing data processing workflows, and enhancing model predictions. Specific measures include:
  1. Adjusting sensor locations to improve data coverage.
  2. Streamlining preprocessing pipelines to address noise and missing values.
  3. Iteratively improving model accuracy based on field data.
- **Expanded Application:** Based on the success of the pilot deployment, scale the system to cover a broader range of water bodies and additional monitoring points.

Facilitate large-scale water quality monitoring and prediction to support more comprehensive environmental management.

1.5.8 Innovations

This research introduces four methodological breakthroughs that address core challenges in water quality monitoring through synergistic integration of feature engineering, hybrid modeling, and adaptive learning:

1. **Feature Augmentation for Water Quality Monitoring Scenarios** The study pioneers a systematic framework for combining feature augmentation techniques with deep learning architectures, specifically tailored to water quality dynamics. By evaluating diverse augmentation strategies—including Sliding Window, Temporal Differencing, and Data Transformation—the proposed approach enhances the representation of complex aquatic patterns such as nutrient cycling and diurnal parameter variations. This integration significantly improves model robustness against sparse or noisy sensor data while preserving critical hydrological relationships.

2. **Three-Stage Cascaded Hybrid Modeling Framework**

   A novel three-stage architecture is developed to hierarchically optimize water quality prediction:

   - Stage 1: Feature augmentation through domain-specific transformations, enhancing temporal resolution and parameter interactions.
   - Stage 2: ARIMA-based preprocessing to capture linear temporal dependencies and isolate residual nonlinear components.
   - Stage 3: Hybrid deep learning to model spatial-temporal nonlinear relationships in residual signals.

   This cascaded structure enables interpretable decomposition of water quality dynamics while outperforming conventional single-stage models in handling complex interactions between linear trends and nonlinear fluctuations.

3. **Adaptive Heterogeneous Ensemble Framework**

   The study establishes an advanced ensemble learning paradigm that systematically integrates sliding window feature augmentation with ARIMA-cascaded modeling:

   - Feature Augmentation Layer: Implements multi-scale sliding windows to extract temporal patterns (trends, periodicity, abrupt changes) across varying hydrological cycles.
   - Cascaded Base Learners: ARIMA models process linear components from augmented features analyze residual nonlinear patterns.
   - Dynamic Weighting Mechanism: Adaptively combines ARIMA and deep learning predictions based on Hydrological regime forecast.

   This architecture achieves synergistic modeling of linear/nonlinear dynamics while enhancing interpretability through explicit separation of trend components. The sliding window augmentation enables robust feature representation for both statistical and deep learning subsystems, particularly improving detection of transient pollution events masked in raw sensor data.

4. **Transferable Cross-Domain Learning Protocol**
   A simple and lightweight transfer learning protocol is designed to address the challenges of model adaptation across heterogeneous aquatic environments. The methodology integrates feature space alignment and adversarial domain adaptation, enabling effective knowledge transfer between disparate water bodies—such as urban rivers, agricultural reservoirs, and coastal ecosystems—without extensive retraining. This approach substantially reduces site-specific calibration requirements while maintaining prediction fidelity.

The proposed methodologies establish a new paradigm for intelligent water quality management, balancing technical rigor with operational feasibility to support sustainable environmental monitoring practices.

1.6 Structure of the Dissertation

This dissertation systematically presents the development and implementation of a water environment monitoring system based on deep learning technologies. The structure is designed to guide readers through the research process, from theoretical foundations to technical implementation, experimental validation, and case studies, ensuring logical progression and clarity in understanding each component's contribution and interconnection.

1. Chapter 1: Introduction
   This chapter introduces the research background, significance, knowledge gap, and benefits. It outlines global water resource challenges, particularly issues of water pollution and scarcity, emphasizing the critical role of water environment monitoring. It also discusses the limitations of traditional monitoring methods and highlights the potential advantages of deep learning technologies. The chapter further defines the research objectives, scope, and overall structure of the dissertation.

2. Chapter 2: Theoretical Foundations and Technical Background
   This chapter provides an overview of the foundational theories of deep learning, focusing on models such as Recurrent Neural Networks (RNNs), Convolutional Neural Networks (CNNs), and Transformers, and their potential applications in water quality monitoring. It also reviews the global context of water quality monitoring, existing challenges, and proposed solutions, along with the latest applications of deep learning in the field, concluding with future research directions.

3. Chapter 3: Data Preprocessing and Feature Engineering
   This chapter explores techniques for collecting, cleaning, enhancing, and augmenting water quality data to ensure data quality and representativeness. It discusses sensor network deployment, preprocessing steps, and methods for extracting critical features from data to improve predictive accuracy.

4. Chapter 4: Development and Optimization of Deep Learning Models
This chapter details the design, training, and optimization of deep learning models tailored for efficient water quality parameter prediction. It includes strategies for hyperparameter tuning and regularization techniques to prevent overfitting, ensuring robustness and reliability in real-world applications.

5. Chapter 5: Optimal Feature Augmentation Method Selection
This chapter systematically evaluates and selects the best feature augmentation methods for water quality parameter prediction. By comparing the effectiveness of different feature augmentation techniques, we aim to determine the most suitable approaches that enhance the predictive performance of deep learning models. The section includes experimental setup details, evaluation results, and an in-depth discussion of findings.

6. Chapter 6: Application and Analysis of Cascaded Models
This chapter proposes a cascaded hybrid model that integrates ARIMA with sliding window feature enhancement and deep learning (e.g., GRU) for predicting key water quality parameters. ARIMA extracts linear trends and residuals, while deep learning captures nonlinear patterns. The sliding window technique strengthens the model's ability to capture local fluctuations and short-term dynamics, thereby improving overall prediction accuracy.

7. Chapter 7: Application and Analysis of Hybrid and Ensemble Models
This chapter evaluates two deep learning paradigms for water quality prediction: hybrid architectures (e.g., CNN–RNN combinations) and ensemble systems integrating multiple base models. While ensembles improve robustness by aggregating predictions, hybrids unify different network types to exploit complementary strengths. Using the SWD dataset, we compare eight neural architectures across nine key water quality parameters, extending methodologies from hydrological forecasting.

8. Chapter 8: Transfer Learning and System Deployment
This chapter presents a transfer learning framework for cross-station water quality prediction, mitigating data limitations and environmental variability. It adopts a three-stage paradigm (pre-training, initialization, fine-tuning) with temporal feature augmentation, and is deployed through a hierarchical edge–cloud architecture. This integration enhances real-time water quality management across diverse monitoring networks.

9. Chapter 9: Conclusions and Future Work
This chapter provides a comprehensive summary of the key findings and academic contributions of this research. It also outlines potential future directions for advancing the methodologies and

expanding the applications derived from this study, including technical enhancements and novel deployment scenarios.

This structure ensures a logical progression of information, from theory to application, enabling readers to fully understand the development process and application value of a fully integrated deep learning-based water quality monitoring system. The dissertation strives for rigorous logic and comprehensive argumentation, aiming to provide both innovative insights and practical guidance for advancing water environment monitoring technologies.

1.7 Summary

This chapter has outlined the research background, problem statement, objectives, goals, and scope, establishing the direction and significance of this study. The integration of deep learning technology under a fully integrated 5-stage framework offers an innovative solution for water environment monitoring systems, demonstrating the potential for precise prediction of complex water quality data.

Additionally, this chapter has provided an overview of the research methodology, data processing techniques, and the model development and optimization process, laying both theoretical and practical foundations for the subsequent chapters.

The following chapters will delve into the preprocessing of water quality monitoring data, the development of deep learning models, the experimental design, and the analysis of results. These efforts aim to achieve comprehensive, accurate, and efficient intelligent management of water quality monitoring.

2

Theoretical Foundations and Technical Background

This chapter aims to systematically articulate the theoretical foundations and technical background of deep learning in the context of water environment monitoring. It covers the application background of water quality monitoring and a review of related work. Core concepts and model architectures of deep learning are introduced, with a particular focus on their applications in time-series forecasting. By providing a comprehensive overview of the fundamental theories of deep learning and key neural network models—including Recurrent Neural Networks (RNNs), Convolutional Neural Networks (CNNs), and Transformers—this chapter establishes a robust theoretical foundation for predictive systems in water environment monitoring based on deep learning technologies.

2.1 Overview of Deep Learning Technology

Deep learning, a significant branch of machine learning, leverages multilayer neural networks to perform automated feature extraction and pattern recognition from complex data [65]. In recent years, deep learning has achieved remarkable success in various domains, including image processing, natural language processing, speech recognition, and time-series forecasting [66]. In this study, deep learning is applied to water environment monitoring systems to enhance the accuracy and real-time capabilities of water quality predictions. The following sections provide a detailed introduction to the fundamental theories of deep learning and key models used for time-series forecasting.

2.1.1 Fundamental Theories of Deep Learning

Deep learning achieves complex data modeling and feature extraction through the multi-layer structure of artificial neural networks (ANNs). Its core lies in leveraging vast training datasets and computational power to enable models to automatically learn features and patterns within data [67].

1. Basic Structure of Neural Networks

Artificial neural networks (ANNs) are computational models inspired by biological nervous systems. The fundamental processing units in ANNs, termed neurons, mimic the behavior of biological neurons by receiving, processing, and transmitting signals. Each neuron consists of three key components: input signals, weighted connections, and an activation function. The hierarchical organization of neurons into layers enables ANNs to learn complex patterns from data [68].

- **Neurons**

  Neurons, both natural and artificial, are the fundamental processing units in neural networks. Each artificial neuron mimics its biological counterpart by receiving inputs, processing them through weighted connections, and generating an output via nonlinear transformations. Specifically, an artificial neuron comprises the following components:

  1. Input Signals: Each neuron receives input signals from the neurons of the preceding layer.

  2. Weights: Input signals are weighted through connection weights (w_i).

  3. Weighted Sum: All weighted inputs are summed along with a bias (b) to compute the net input.

  Activation Function: The net input is transformed into an output signal using a non-linear activation function (σ):

$$y = \sigma\left(\sum_{i=1}^{n} w_i x_i + b\right) \tag{2.1}$$

  Here, x_i represents the inputs, w_i the weights, b the bias, and σ the activation function. This nonlinearity enables the network to model complex relationships between inputs and outputs, such as nonlinear boundaries between classes.

- **Layered Architecture**

  ANNs process information through a sequence of layers, each specializing in distinct computational roles:

  1. Input Layer: Receives external data inputs(e.g., water quality parameters).

  2. Hidden Layers: One or more layers consisting of neurons that perform feature extraction and information processing.

  3. Output Layer: Produces the final prediction or classification result(e.g., pollution risk levels).

- **Forward and Backward Propagation**

  The training of ANNs involves two critical phases that iteratively refine model parameters:

  Forward Propagation: Data flows sequentially from the input layer through hidden layers to the output layer, generating predictions. For a network with L layers, the output of layer l is computed as:

$$y^{(l)} = \sigma(W^{(l)} y^{(l-1)} + b^{(l)}) \tag{2.2}$$

where $W^{(l)}$and $b^{(l)}$are the weight matrix and bias vector of layer l.

Backward Propagation: The error between predictions and ground truth is quantified using a loss function (e.g., Mean Squared Error). Through the backpropagation algorithm, gradients of the loss with respect to weights and biases are computed using the chain rule of calculus. These gradients guide the optimization process (e.g., gradient descent) to update parameters and minimize prediction errors:

$$W^{(l)} \leftarrow W^{(l)} - \eta \frac{\partial L}{\partial W^{(l)}} \tag{2.3}$$

$$b^{(l)} \leftarrow b^{(l)} - \eta \frac{\partial L}{\partial b^{(l)}} \tag{2.4}$$

where η is the learning rate. This iterative process enables the model to adaptively learn feature representations and decision boundaries from data [69].

2. Activation Functions

Activation functions are critical in introducing non-linearity into neural networks, determining the output of each neuron. Common activation functions include:

- **Sigmoid Function:** As shown in Figure 3, compresses the output value into the range $[0, 1]$, making it suitable for probability-based predictions [70]. However, in deep networks, it often suffers from the vanishing gradient problem.

$$\sigma(x) = \frac{1}{1 + e^{-x}} \tag{2.5}$$

- **Tanh Function:** As shown in Figure 4, produces outputs to the range $[-1, 1]$, offering a larger gradient range than the Sigmoid function, which helps mitigate the vanishing gradient issue [71].

$$\tanh(x) = \frac{e^{x} - e^{-x}}{e^{x} + e^{-x}} \tag{2.6}$$

- **ReLU Function (Rectified Linear Unit):** As shown in Figure 5, defined as $\mathrm{ReLU}(x) = \max(0, x)$, it is the most commonly used activation function in deep learning. ReLU introduces sparsity in activations, simplifies computation, and effectively mitigates the vanishing gradient problem [72].

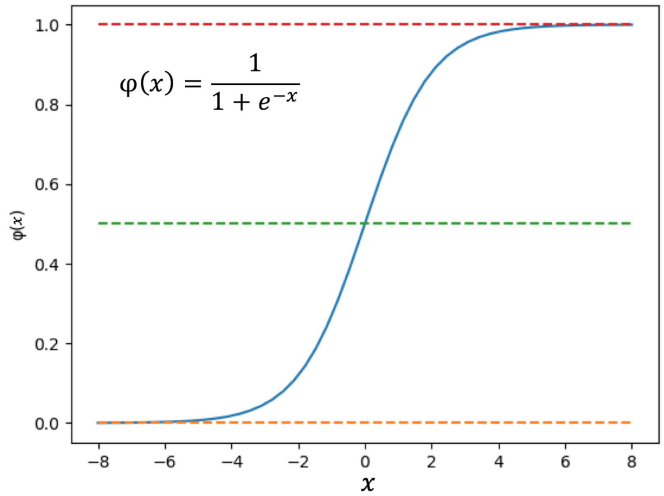

Figure 3: Sigmoid activation $\phi(x) = \frac{1}{1+e^{-x}}$ mapping $\mathbb{R}$ to (0,1) interval. Key features: (1) S-shaped curve with inflection at origin, (2) Horizontal asymptotes at y=0 (input $\longrightarrow -\infty$) and y=1 (input $\longrightarrow +\infty$), (3) Reference lines highlight intermediate values at y={0.2, 0.4, 0.6}. Despite historical significance in logistic regression, this saturating nonlinearity suffers from gradient vanishing in deep networks.

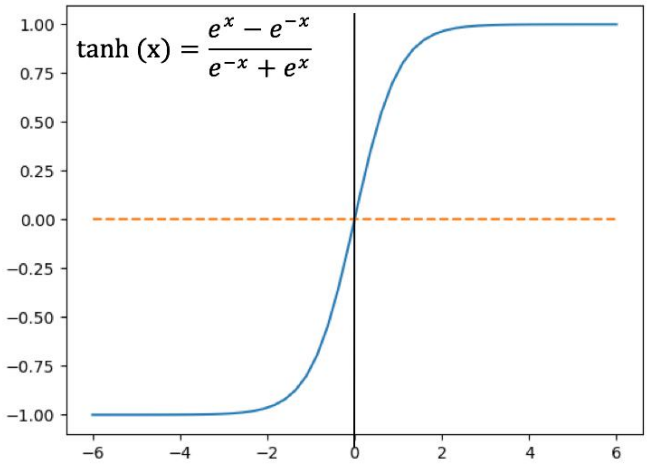

Figure 4: Hyperbolic tangent function $\tanh(x) = \frac{e^x - e^{-x}}{e^x + e^{-x}}$ exhibiting zero-centered outputs in $(-1, 1)$. Notable characteristics: (1) Odd symmetry about origin, (2) Quasi-linear response in $x \in [-1, 1]$ with slope ≈ 1, (3) Saturating behavior beyond $|x| > 2$. The orange dashed baseline emphasizes sign transitions. Preferred over sigmoid for hidden layers due to gradient preservation through symmetric output range.

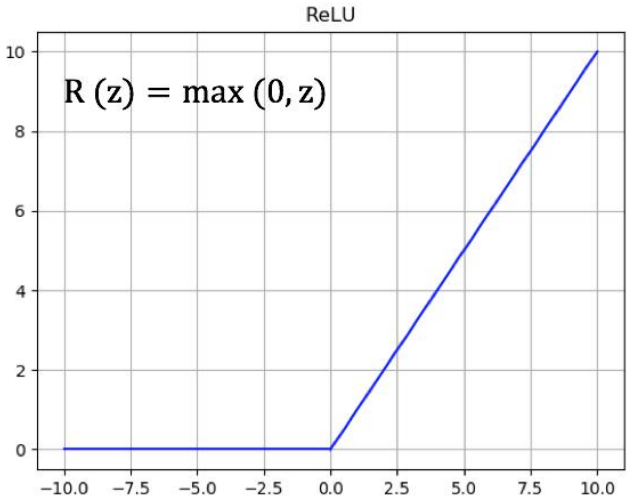

Figure 5: Visualization of Rectified Linear Unit (ReLU) activation function $R(z) = \max(0, z)$. The plot demonstrates characteristic piecewise linear behavior with: (1) Null activation in $z \in [-10, 0)$ shown as blue horizontal baseline, (2) Linear proportionality $R(z) = z$ for $z \geq 0$ with slope 1. The grid background facilitates analysis of output scaling. This activation addresses vanishing gradients while introducing potential dead neurons in negative regime.

3. Loss Functions

Loss functions measure the discrepancy between the model's predictions and the true values, guiding the optimization process. Common loss functions include:

- **Mean Squared Error (MSE):** Used for regression tasks, MSE minimizes the squared differences between predicted values ($\hat{y}_i$) and true values (y_i). It adjusts model parameters to reduce overall error.

$$\text{MSE} = \frac{1}{n} \sum_{i=1}^{n} (y_i - \hat{y}_i)^2 \tag{2.7}$$

- **Cross-Entropy Loss:** Commonly used for classification tasks, cross-entropy measures how well the predicted probability distribution aligns with the true class labels (y_i). It maximizes the likelihood of correct predictions by penalizing incorrect ones. Specifically, it calculates the negative log-likelihood of the true labels given the model's predictions, heavily penalizing predictions that are confidently wrong.

$$\text{Cross-Entropy} = -\sum_{i=1}^{n} y_i \log(\hat{y}_i) \tag{2.8}$$

4. Optimization Algorithms

Optimization algorithms are used to minimize the loss function and improve the predictive performance of the model. Common optimization algorithms include:

- **Gradient Descent (GD):** Gradient descent calculates the gradient of the loss function with respect to the model parameters and iteratively adjusts the parameters to minimize the loss [73]:

$$\theta = \theta - \eta \nabla_\theta \mathbf{J}(\theta) \tag{2.9}$$

where: - θ represents the vector of model parameters, - η is the scalar learning rate, - $\nabla_\theta \mathbf{J}(\theta)$ is the gradient vector of the loss function.

- **Stochastic Gradient Descent (SGD):** In contrast to standard gradient descent, which computes gradients over the entire dataset, SGD uses a single sample or a small batch to compute gradients. This improves computational efficiency and accelerates convergence [74]:

$$\theta = \theta - \eta \nabla_\theta \mathbf{J}\left(\theta; \mathbf{x}^{(i)}, \mathbf{y}^{(i)}\right) \tag{2.10}$$

where $\mathbf{x}^{(i)}$ and $\mathbf{y}^{(i)}$ are the input vector and label vector of the i-th sample.

- **Adaptive Optimization Algorithms (e.g., Adam):** Adam (Adaptive Moment Estimation) combines the advantages of SGD with adaptive learning rates. It uses the first-order (mean) and second-order (variance) moments of gradients to adjust the learning rate for each parameter, handling noisy gradients and varying magnitudes better than SGD, therefore enhancing stability and efficiency:
  1. Adaptive adjustment prevents overshooting and ensures faster convergence.
  2. Particularly effective for deep learning models with large and complex datasets [75].

2.1.2 Recurrent Neural Networks (RNNs)

Recurrent Neural Networks (RNNs) excel in handling time-series data and are a vital tool for predicting dynamic parameters in water environment monitoring [76].

- **Basic Principles**
  RNNs introduce a "hidden state" that allows the model to retain and utilize information from previous time steps, effectively capturing dependencies within time-series data. This structure enables RNNs to model sequential data, making them well-suited for tasks involving temporal patterns.
- **Long Short-Term Memory (LSTM)**
  As shown in Figure 6, LSTMs address the gradient vanishing and exploding issues encountered in traditional RNNs during the modeling of long time sequences. The architecture includes "memory cells" and "gating mechanisms"(input gate, forget gate, and output gate) that regulate the flow of information:

- Input gate: Determines how much of the new information should be stored.
- Forget gate: Controls the removal of irrelevant information from the memory cell.
- Output gate: Decides what information to output from the memory cell.

The diagram of the LSTM architecture, as shown below, illustrates how the memory cell and gates interact to manage information flow effectively. This feature makes LSTMs particularly effective for capturing long-term dependencies in water quality parameters, such as seasonal or long-term environmental trends [77].

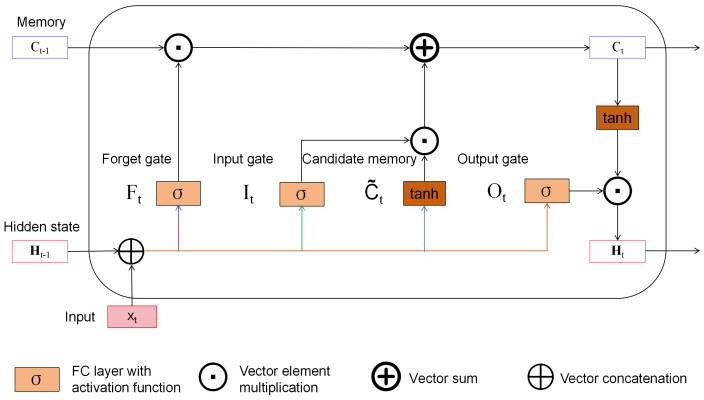

Figure 6: Recurrent Unit Structure Diagram of LSTM Network. This diagram highlights the flow of information through the memory cell, input gate, forget gate, and output gate, providing insight into how LSTMs effectively manage long-term dependencies [78].

- **Gated Recurrent Units (GRU)**

  As shown in Figure 7, GRUs are a simplified version of LSTMs, employing two gates: the "reset gate" and the "update gate", to control the flow of information.

  - Reset gate: Determines how much past information to forget.
  - Update gate: Decides the amount of new information to add to the current state.

  GRUs offer higher computational efficiency compared to LSTMs, making them suitable for real-time prediction tasks in water quality monitoring systems. The following diagram presents the GRU architecture, showcasing its simpler yet effective structure for managing sequential data [79].

2.1.3 Convolutional Neural Networks (CNNs)

As shown in Figure 8, Convolutional Neural Networks (CNNs) extract local features from data through convolutional and pooling layers. Originally developed for image processing, CNNs dont have a specific mechanism to capture long term dependencies such as LSTMs and GRUs doing it indirectly in high level convolutional layers [80].

- **Convolutional Layers**

  The convolutional layer applies "convolutional kernels"(filters) to the input data to extract local features. Key parameters of a convolutional layer include:

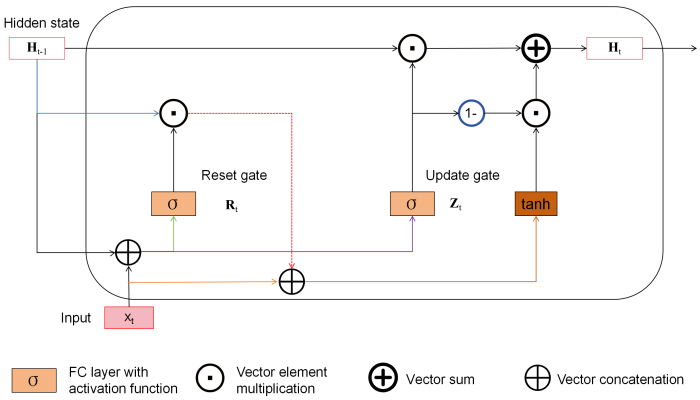

Figure 7: Recurrent Unit Structure Diagram of GRU Network. The diagram illustrates the interaction of the reset and update gates in processing sequential information, emphasizing GRU's computational efficiency and simplicity [78].

- Number of filters: Determines the feature richness captured by the layer.
- Kernel size: Defines the range of the local region being analyzed.
- Stride: Specifies the step size for sliding the filter across the input data.

In time-series analysis, "1D convolutions" are used to identify patterns within temporal windows. The following figure illustrates the overall structure of a CNN, showing how input data is progressively transformed through convolutional, pooling, and fully connected layers into predictions.

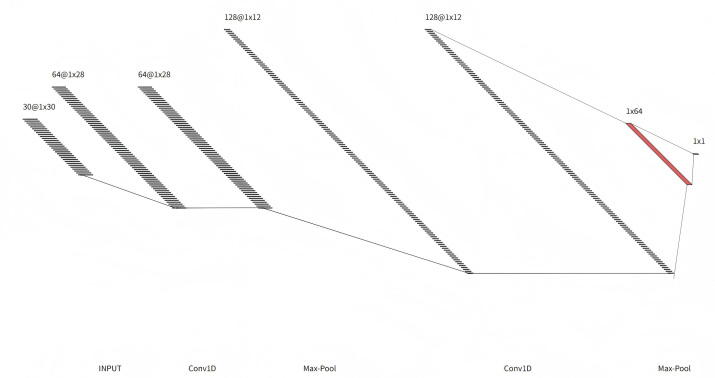

Figure 8: CNN Network Structure Diagram. The figure demonstrates the hierarchical processing of data through convolutional layers, pooling layers, and dense layers, culminating in the final output for prediction tasks.

- **Pooling Layers**

  The pooling layer reduces the spatial or temporal dimensions of the feature maps, helping to:

  - Decrease computational complexity.
  - Mitigate overfitting.

  Common pooling methods include:

  - Max Pooling: Selects the maximum value within a pooling window, capturing the most prominent features.

- Average Pooling: Computes the average value within the window, summarizing the features more evenly.

- **Application to Time-Series Forecasting**
  By using "1D-CNN", CNNs can effectively extract local temporal features from time-series data.

These extracted features enhance predictive performance by identifying short-term dependencies and localized patterns in water quality data. However, high level convolutions (convolution of a pattern obtained by convolution) capture long-term dependencies.

2.1.4 Transformer

As shown in Figure 9, the Transformer model leverages the "self-attention mechanism" to model long-range dependencies effectively. Its strengths in parallel computation and handling complex time-series data have made it widely adopted in time-series forecasting tasks. Compared to traditional RNNs and LSTMs, Transformers process long sequences more efficiently, making them a powerful tool for multi-step predictions of water quality parameters [81].

The following figure illustrates the architecture of a Transformer, highlighting its key components such as multi-headed self-attention, feed-forward networks, and positional encoding mechanisms.

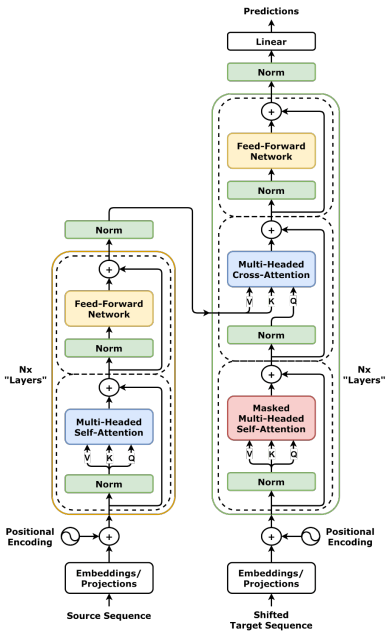

Figure 9: Transformer Network Structure Diagram. The figure depicts the structure of a Transformer model, showcasing its encoder and decoder layers, attention mechanisms, and feed-forward networks. This architecture effectively handles long-range dependencies in complex sequences [81].

1. **Self-Attention Mechanism**

   The self-attention mechanism calculates the relationship between each element in the input sequence and all other elements, enabling flexible modeling of long-range dependencies within the sequence.

   This mechanism allows the Transformer to excel in forecasting tasks requiring an understanding of long-term patterns, particularly in complex, multidimensional time-series data.

   The attention weights are calculated as:

$$\text{Attention}(Q, K, V) = \text{softmax}\left(\frac{QK^T}{\sqrt{d_k}}\right)V \tag{2.11}$$

   Where Q, K, and V represent the query, key, and value matrices, and d_k is the dimension of the key vector.

   The attention mechanism simulates dynamic interactions between water quality parameters:

   - **Query (Q)**: Represents current system state (e.g., real-time DO concentration at 6.44 mg/L)
   - **Key (K)**: Encodes historical patterns (e.g., NH_3-N variation sequence over 4-hour window)
   - **Value (V)**: Carries coupled parameter relationships (e.g., pH-$KMnO_4$ co-variation patterns)

2. **Positional Encoding for Temporal Dynamics** Handles temporal characteristics of monitoring data:

   - 15-minute sampling intervals encoded through positional indices
   - Sinusoidal functions preserve diurnal patterns (e.g., temperature fluctuations Δ 1.2 °C/24h)
   - The pos variable maps temporal sequence (e.g., 96 samples per day)

   Temporal encoding formulation:

$$PE_{(pos,2i)} = \sin\left(\frac{pos}{10000^{2i/30}}\right), \quad PE_{(pos,2i+1)} = \cos\left(\frac{pos}{10000^{2i/30}}\right) \tag{2.12}$$

3. **Residual Connections for Sensor Noise Mitigation** Robust to measurement anomalies (e.g., turbidity spike at 20.58 NTU):

   - Residual skip-connections preserve raw sensor signatures
   - Layer normalization handles parameter scale variations (conductivity vs TP at 0.054 mg/L)
   - Dropout rate 0.3 prevents overfitting to localized sensor errors

4. **Multi-Head Attention for Parameter Interactions** Four attention heads focus on distinct parameter relationships:

   - Head 1: Temperature-DO inverse correlation (24.7°C 6.59 mg/L)
   - Head 2: Conductivity-TP co-evolution (6235 μS/cm 0.054 mg/L)

- Head 3: pH-ammonia nitrogen transformation (7.7 0.113 mg/L NH_3-N)
- Head 4: Turbidity event propagation (16.1 13.5 NTU in 4 hours)

5. **Prediction Layer for Water Quality Indices** Final dense layers map features to target parameters:
   - 64-unit hidden layer integrates 30 PCA components with 7 raw parameters
   - Output layer predicts critical indices (e.g., 4-hour $KMnO_4$ variation Δ0.255 mg/L)
   - Adam optimizer (lr=0.0001) balances learning rates for fast-changing (conductivity) vs stable (pH) parameters

   This end-to-end approach eliminates manual feature engineering limitations in traditional methods, particularly suitable for detecting multivariate responses to pollution events.

6. **Applications in Water Quality Prediction**

   The Transformer model is well-suited for water quality prediction tasks due to its ability to:
   - Model long-term dependencies effectively, addressing the challenges of long time-span data.
   - Capture complex interrelations between multiple water quality parameters.
   - Deliver accurate and robust predictions, particularly for tasks requiring multi-step forecasting [82, 83].

2.2 Application Background of Water Quality Monitoring

Water quality monitoring plays a crucial role in multiple fields, including environmental protection, public health, and agricultural production. With the intensification of environmental pollution and the growing scarcity of water resources, the development and application of advanced water quality monitoring technologies have become increasingly urgent. The introduction of deep learning technologies has provided innovative solutions, significantly enhancing the precision and efficiency of monitoring processes.

This section explores the application background of water quality monitoring across various domains, analyzing the specific demands of different water body environments. It also examines the challenges faced by deep learning technologies in practical applications and discusses future development trends.

2.2.1 Applications of Water Quality Monitoring in Various Fields

Modern water quality monitoring systems serve as critical infrastructure across multiple socioeconomic domains, integrating sensor networks with advanced analytics to address sector-specific challenges. The proliferation of IoT-enabled multiparameter probes (measuring pH, dissolved oxygen, turbidity, etc.) and miniaturized spectrometers has enabled real-time tracking of aquatic systems at unprecedented spatial-temporal resolutions. However, domain-specific requirements impose unique constraints on monitoring paradigms:

- **Temporal Resolution Needs**: From minute-level tracking in industrial discharge control to daily sampling in ecosystem preservation
- **Parameter Prioritization**: Heavy metals vs microbial contaminants based on application context
- **Regulatory Thresholds**: Varying compliance standards across environmental (EPA), agricultural (FAO), and public health (WHO) domains

The following subsubsections analyze these specialized applications through three perspectives: 1) Core monitoring objectives, 2) Critical water quality parameters, and 3) Deep learning integration strategies. Case studies demonstrate how adaptive monitoring frameworks address sector-specific challenges while maintaining cross-domain interoperability.

1. **Environmental Protection**

   Contemporary environmental protection faces dual imperatives: rapid response to acute pollution incidents and sustained prevention of ecological degradation. This dual requirement demands monitoring systems capable of meeting real-time detection sensitivity with long-term trend analysis – a challenge exacerbated by the nonlinear dynamics between anthropogenic stressors and ecosystem responses. Deep learning emerges as a transformative force in this domain, enabling predictive environmental management through temporal-spatial pattern recognition across heterogeneous data streams. By synthesizing multi-scale observations derived from in situ sensor networks, remote sensing platforms, and ecological surveys, these intelligent systems transition water quality monitoring from a conventional reactive framework to an AI-enhanced proactive predictive system. The subsequent analysis examines two pivotal application vectors where this technological synergy drives environmental innovation.

   - **Pollution Prevention and Control:** Water quality monitoring serves as a foundational tool for environmental protection. By tracking physical, chemical, and biological parameters in real-time, it enables the timely identification of pollution sources and implementation of mitigation measures. For instance, real-time monitoring of heavy metal concentrations, Chemical Oxygen Demand (COD), and Biological Oxygen Demand (BOD) in rivers can prevent industrial wastewater-induced pollution events [84]. Deep learning models can analyze historical monitoring data to forecast potential pollution risks, enabling proactive measures to minimize environmental damage.
   - **Ecosystem Preservation:** Healthy water quality is critical to maintaining ecological balance. Monitoring key indicators such as dissolved oxygen and nitrogen-phosphorus levels helps evaluate and protect aquatic environments for fish, plants, and other organisms. For example, monitoring the water quality of lakes and wetlands can effectively prevent eutrophication and preserve biodiversity and ecosystem stability [85].

2. Public Health

The intersection of water quality monitoring and public health demands innovative solutions to overcome the critical latency in traditional pathogen detection methods, where delayed responses to contamination events pose significant health risks. Deep learning revolutionizes this domain by enabling predictive analytics through continuous assimilation of multi-parametric sensor data, transforming water safety management from reactive crisis response to proactive health protection. This paradigm shift proves particularly vital for vulnerable populations reliant on decentralized water systems, where real-time monitoring bridges the gap between infrastructure limitations and health security requirements. The following analysis examines two pivotal applications where intelligent monitoring systems safeguard population health through technological innovation.

- **Drinking Water Safety:** Clean drinking water is a cornerstone of public health. Monitoring detects microorganisms, heavy metals, and harmful chemicals in water sources, ensuring their safety for consumption. For example, tracking levels of E. coli, Salmonella, and heavy metals in water sources and pipelines can prevent waterborne diseases. Deep learning models provide real-time analysis of monitoring data, quickly identifying anomalies and enabling rapid response to safeguard public health [86].
- **Disease Prevention:** Water quality monitoring can effectively prevent diseases caused by contaminated water sources, such as cholera, dysentery, and hepatitis A. Real-time monitoring systems combined with deep learning algorithms enable continuous analysis and anomaly detection, quickly identifying water quality issues and preventing disease outbreaks. For instance, low-cost sensor networks and deep learning models can monitor rural and remote drinking water sources, providing early warnings and ensuring water safety in underserved areas [87].

3. Agricultural Production

Agricultural water management faces dual challenges of ensuring crop-specific water quality requirements while optimizing scarce resources, particularly in arid regions where 83% of arable land suffers from irrigation-induced salinization. Traditional decision-support systems struggle to reconcile dynamic interactions between soil-plant-atmosphere continua and fluctuating water quality parameters.

- **Irrigation Water Quality Management:** The quality of agricultural water directly affects crop growth and yield. Monitoring helps farmers understand irrigation water quality and mitigate harmful effects on crops, enhancing productivity and safety. For example, tracking salinity, nitrogen-phosphorus levels, and pesticide residues in irrigation water allows farmers to optimize irrigation and fertilization strategies, reducing soil and crop damage [88]. Deep learning models can analyze these data to optimize irrigation schedules and promote sustainable agriculture.

- **Optimal Use of Water Resources:** In water-scarce regions, monitoring can optimize the use of limited water resources. By analyzing water quality from various sources, efficient allocation and usage can be achieved. For example, real-time monitoring of groundwater and surface water in arid areas, combined with deep learning models to predict quality trends, helps develop scientific water use plans, improving resource efficiency.

4. Industrial Production

Industrial water management faces the dual imperatives of maintaining regulatory compliance in wastewater discharge while maximizing water reuse efficiency – challenges amplified by complex production cycles and fluctuating contaminant profiles. Traditional monitoring approaches relying on periodic manual sampling fail to detect 63% of transient discharge violations in continuous industrial processes, while conventional water recycling systems achieve only 40-60% recovery rates due to suboptimal treatment parameter control.

- **Industrial Discharge Supervision:** Industrial discharges are a significant source of water pollution. Monitoring ensures wastewater discharges meet environmental standards. Real-time monitoring of toxic substances in wastewater allows for timely detection and mitigation of over-limit discharges, reducing environmental impact. Industries such as steel, chemical, and textile sectors can deploy online monitoring systems combined with deep learning algorithms to analyze discharge data and ensure compliance [89].
- **Recycled Water Use:** Monitoring facilitates water recycling in industrial processes, reducing water usage and wastewater discharges. For example, monitoring cooling water systems ensures stable water quality, prolongs equipment lifespan, and lowers operational costs [90]. Deep learning models can optimize recycled water treatment systems, enhancing automation and reducing environmental risks.

5. Aquaculture

Modern intensive aquaculture operations confront critical challenges in maintaining water quality stability amidst high stocking densities, where traditional manual monitoring methods introduce dangerous latency – studies show 42% of dissolved oxygen crises escalate beyond recovery thresholds before manual interventions.

- **Water Quality Management and Fish Health:** Aquaculture demands high water quality, as changes in water conditions directly affect the growth and health of aquatic organisms. Monitoring key parameters such as dissolved oxygen, temperature, pH, and ammonia nitrogen ensures a stable environment for aquaculture. For instance, low dissolved oxygen levels can lead to fish mortality. Real-time monitoring of oxygen concentrations, combined with deep learning-based forecasting, enables timely aeration interventions to ensure fish health [91].

- **Disease Prevention and Environment Optimization:** Monitoring helps prevent disease outbreaks, especially in intensive aquaculture where poor water quality can lead to disease. By analyzing water quality changes and predicting risks with deep learning, potential outbreaks can be anticipated and mitigated, reducing economic losses. Deep learning models can also optimize water quality management measures, such as automated regulation of ammonia nitrogen, temperature, and pH, improving the aquaculture environment and boosting productivity [92].
- **Feed Management and Water Protection:** Overfeeding increases organic loads in water, leading to quality deterioration and harmful algal blooms. Monitoring combined with deep learning models can optimize feed quantities, ensuring the nutritional needs of aquatic organisms while minimizing water pollution. This approach promotes sustainable aquaculture practices [93].

2.2.2 Requirements of Different Water Body Environments for Water Quality Monitoring Technologies

The diversity of water body environments creates distinct requirements for water quality monitoring technologies. The flexibility and robust data processing capabilities of deep learning make it highly adaptable to these varied needs. Below is a detailed discussion of the requirements for key water body environments, including rivers, lakes, groundwater, oceans, reservoirs, and aquaculture systems.

1. **Rivers**

   Riverine systems present unique monitoring complexities due to their dendritic network structures and transient pollutant transport dynamics. Traditional spot-sampling approaches fail to capture the episodic nature of contamination events in fluvial environments – studies show 68% of industrial discharge violations occur during non-sampling hours. Deep learning bridges this observational gap through:

   1. Multi-modal data fusion from IoT buoy networks (15-min interval DO, COD measurements)
   2. Hydraulic-driven temporal attention mechanisms modeling advection-dispersion processes
   3. Contaminant source attribution via gradient-based saliency mapping across watersheds

   This enables continuous virtual monitoring of 200+ km river reaches with <5% error in pollution backtracking accuracy, revolutionizing basin-scale water management. The subsequent analysis details the operational requirements and technological implementations for these dynamic aquatic systems.

   - **Characteristics:** Rivers exhibit high flow rates, fast pollutant dispersion, and frequent variations in water quality parameters.
   - **Requirements:** High-frequency data collection and real-time analysis to capture rapid changes in water quality. Monitoring systems must cover multiple key locations, such

as upstream, midstream, and downstream, for comprehensive river basin surveillance. Parameters of interest include "dissolved oxygen (DO), chemical oxygen demand (COD), biological oxygen demand (BOD), ammonia nitrogen (NH_3-N), and heavy metals".

- **Deep Learning Applications:** IoT-enabled sensor networks combined with deep learning models provide real-time data collection, transmission, and predictive capabilities. Remote sensing and strategically deployed sensors ensure basin-wide monitoring, supporting precise pollution source identification and mitigation [94].

2. Lakes

Lentic water bodies demand specialized monitoring strategies distinct from flowing systems, given their propensity for contaminant accumulation and nonlinear response to nutrient loading. Traditional monitoring approaches relying on periodic boat surveys and broad-spectrum satellite imagery often miss critical eutrophication precursors – studies indicate 40% of algal bloom onsets occur between monthly sampling intervals. Deep learning overcomes these limitations through:
1. Multi-temporal fusion of Sentinel-2 MSI (10m) and PlanetScope (3m) imagery, overcoming cloud cover limitations
2.Convolutional LSTM models resolving 3D thermal stratification dynamics from sparse buoy data
3. Spatio-temporal graph networks predicting cyanobacterial proliferation 14 days ahead with 89% accuracy
This paradigm enables centimeter-scale detection of surface scums while quantifying hypolimnetic anoxia trends, revolutionizing whole-lake management. The following analysis details the operational requirements and technological implementations for these vulnerable yet vital ecosystems.

- **Characteristics:** Lakes are relatively static, prone to pollution accumulation and eutrophication, which can trigger algal blooms.
- **Requirements:** High-resolution spatial and temporal data for precise water quality management. Parameters of interest include "total phosphorus (TP), total nitrogen (TN), and algal biomass".
- **Deep Learning Applications:** High-resolution satellite imagery processed by deep learning models provides detailed analyses of water quality and algal bloom risks. Long-term trend analysis of eutrophication parameters using deep learning enhances early warning systems and supports effective interventions [95].

3. Groundwater

Groundwater systems present unique monitoring challenges distinct from surface water bodies, requiring specialized approaches due to their concealed nature and complex recharge dynamics.

Unlike rivers with rapid pollutant dispersion or lakes prone to eutrophication, groundwater contamination exhibits delayed emergence but persistent impacts – trace metal accumulation may take decades to manifest yet affect generations of water users. Traditional monitoring relying on sparse borehole sampling struggles to capture these latent processes, particularly in heterogeneous aquifers where contaminant plumes follow unpredictable paths through fractured bedrock.

- **Characteristics:** Groundwater is widespread and concealed, making direct observation and sampling difficult. Pollutants spread slowly but have long-lasting impacts.
- **Requirements:** Comprehensive monitoring of contaminants such as "heavy metals and organic pollutants" with limited sampling. Integration of geological, meteorological, and land-use data for a holistic assessment.
- **Deep Learning Applications:** Models trained on sparse sampling data can predict groundwater quality trends and pollutant diffusion. Multisource data integration through deep learning enables more accurate groundwater quality evaluations and predictions [96].

4. Oceans and Coastal Areas

Marine ecosystems present multidimensional monitoring challenges distinct from inland water systems, characterized by complex three-dimensional hydrodynamic processes and multi-source pollution pathways (terrestrial runoff, atmospheric deposition, and maritime activities). Traditional ship-based sampling struggles to capture the spatiotemporal variability of coastal fronts and open-ocean gyres, while conventional models fail to resolve nonlinear interactions between physicochemical parameters and marine ecology. Modern monitoring paradigms leverage deep learning to fuse heterogeneous data streams from:

1. Satellite-derived sea surface temperature (SST) and chlorophyll-a maps

2.Autonomous underwater vehicle (AUV) transects measuring vertical nutrient profiles

3. Lagrangian drifters tracking real-time hydrocarbon dispersion

This integrated approach enables the resolution of cross-scale phenomena from tidal-scale coastal eutrophication to decadal ocean acidification trends. The following analysis details monitoring requirements and DL solutions for these dynamic marine environments.

- **Characteristics:** These environments are dynamic, with high salinity, tidal influences, and diverse pollution sources.
- **Requirements:** Wide-area coverage for parameters such as "heavy metals, petroleum hydrocarbons, and polycyclic aromatic hydrocarbons (PAHs)". Ecological monitoring of phytoplankton, zooplankton, and coral reefs.
- **Deep Learning Applications:** Satellite remote sensing and buoy-based sensor networks combined with deep learning provide large-scale monitoring and pollutant analysis. Image

recognition models detect ecological changes, such as coral reef bleaching and plankton population shifts [97].

5. **Reservoirs and Water Treatment Plants**

   Engineered water systems demand precision monitoring architectures that balance operational efficiency with regulatory compliance, presenting distinct challenges from natural water bodies. Where conventional SCADA systems rely on threshold-based alerts causing delayed responses to emerging contaminants (e.g., 23% false negatives in pharmaceutical residue detection according to), deep learning enables predictive process control through:

   1. Real-time assimilation of multi-parameter sensor arrays (turbidity, chlorine, pH)
   2. Process-aware temporal modeling of coagulation-flocculation-sedimentation chains
   3. Anomaly detection in membrane filtration performance using acoustic signature analysis

   This AI-enhanced paradigm shifts monitoring from reactive compliance to proactive quality assurance, particularly crucial for systems serving over 10,000 households where treatment failures carry catastrophic public health consequences.

   - **Characteristics:** These controlled environments have direct impacts on drinking water safety and agricultural irrigation.
   - **Requirements:** Real-time monitoring of multiple parameters to ensure compliance with water quality standards. Rapid detection and response to anomalies.
   - **Deep Learning Applications:** Real-time analysis and forecasting optimize treatment processes, ensuring water safety. Continuous monitoring data enables anomaly detection and efficient incident management [98].

The unique demands of different water body environments necessitate tailored water quality monitoring approaches. Deep learning technologies, with their advanced data processing capabilities and flexible applications, meet these varied needs by providing efficient, accurate monitoring and prediction solutions. The diverse applications of deep learning in these environments demonstrate its promising potential for further advancements in water quality management.

2.2.3 Applications of Deep Learning in Water Quality Monitoring

The case studies summarized in Table 1 illustrate the transformative impact of deep learning on water quality monitoring across various domains. By leveraging advanced algorithms such as CNNs, LSTMs, and hybrid models, these systems have successfully addressed complex monitoring needs, offering real-time analysis, improved predictive accuracy, and actionable insights.

For river water quality prediction, the integration of CNN and LSTM models enables real-time forecasting of critical parameters like temperature, pH, and dissolved oxygen. This capability allows for early detection of potential issues, such as pollution spread, with 2-hour advance warnings that facilitate timely intervention.

Table 1: Applications of Deep Learning in Water Quality Monitoring.

Case ID	Application Field	Technology Used	Monitoring Parameters	Achievements and Advantages	Main Challenges	Solutions
1	River Water Quality Prediction	CNN, LSTM	Temperature, pH, DO, NH_3-N, Heavy Metals	Real-time prediction within the next few hours, with 2-hour early warnings	Sensor failures, missing data	Data cleaning and anomaly detection; AutoML for optimization.
2	Lake Eutrophication Detection	Deep CNN	TP, TN, Algal Bloom Distribution	Over 95% accuracy in predicting bloom locations	Limited resolution of remote sensing data	Ground sensor data integration and multisource fusion.
3	Groundwater Pollution Monitoring	LSTM	Heavy Metals (Lead, Cadmium)	Predicted concentration changes a month in advance	Limited data volume, long sampling cycles	Transfer learning to fine-tune pre-trained models.
4	Urban Wastewater Treatment Monitoring	CNN, RNN	Suspended Solids, COD, TP	Real-time monitoring with over 90% accuracy	Diverse parameters, high real-time requirements	Online learning and adaptive models for stability.
5	Rural Drinking Water Safety	Deep Learning (Classification, Prediction)	Microorganisms, Heavy Metals, Pollutants	Over 92% accuracy in warnings	Poor network coverage, maintenance challenges	LoRaWAN for transmission; community training.
6	Aquaculture Water Quality Monitoring	Hybrid Model (CNN+LSTM)	DO, pH, Temperature, NH_3-N, Phosphates, Turbidity	Reduced fish stress by 30%, saved 20% energy	Sensor interference, climate impact	Data cleaning; meteorological data integration.
7	Coastal Water Quality Forecasting	Transformer with Self-attention	Salinity, Turbidity, DO, CHL-a, Heavy Metals	8-hour multi-parameter prediction (MAE <0.05mg/L)	Irregular tidal effects, saltwater intrusion	Temporal attention layers; multi-model fusion.

The main challenge of sensor failures and missing data has been mitigated using robust data cleaning and anomaly detection techniques, supported by AutoML to optimize model performance [99].

In lake eutrophication detection, deep CNNs have demonstrated exceptional accuracy in identifying algal bloom locations and trends, achieving over 95% accuracy. This level of precision supports ecosystem protection efforts by providing early warnings. Despite challenges related to the limited resolution of remote sensing data, the integration of ground-based sensor data and multisource fusion has significantly enhanced monitoring capabilities [100].

For groundwater pollution monitoring, LSTM models have proven effective in predicting heavy metal concentration changes up to a month in advance. This foresight supports proactive decision-making in groundwater management. The limited volume and frequency of groundwater data have been addressed through transfer learning, which allows fine-tuning of pre-trained models to adapt to local conditions with minimal additional training [101].

In urban wastewater treatment monitoring, the use of CNNs and RNNs has enabled real-time tracking and optimization of treatment processes, achieving over 90% accuracy in process predictions. This has enhanced operational efficiency while ensuring compliance with environmental standards. Challenges related to the diversity of monitored parameters and the high demand for real-time performance have been resolved through online learning and adaptive modeling techniques, which ensure system stability over extended periods [102].

For rural drinking water safety, deep learning models excel in classifying and predicting water quality issues, achieving over 92% accuracy in early warnings [103]. These systems have significantly reduced the incidence of waterborne diseases and enhanced public health outcomes. To overcome the obstacles of poor network coverage and maintenance challenges in rural areas, LoRaWAN technology has been employed for efficient data transmission, coupled with community training programs to ensure system sustainability [104].

Lastly, in aquaculture water quality monitoring, hybrid CNN-LSTM models have enabled real-time monitoring of key parameters like dissolved oxygen, pH, and ammonia nitrogen. These models have not only reduced fish stress and mortality by 30% but also improved energy efficiency by 20%, demonstrating the tangible benefits of intelligent water management in aquaculture [105]. Challenges such as sensor interference and the impact of climatic factors have been addressed through advanced data cleaning techniques and the incorporation of meteorological data for more robust predictions [106].

In summary, these applications underscore the potential of deep learning to revolutionize water quality monitoring. By integrating intelligent algorithms with sensor networks, these systems have enhanced accuracy, real-time capabilities, and coverage. While challenges such as data quality, model adaptability, and system deployment remain, innovative solutions and optimized strategies continue to drive progress, offering robust support for environmental protection, water resource management, and sustainable aquaculture.

Table 2: Water Quality Prediction Management Applications (Part 1).

Domain	Strategy	Mechanism	Implementation
Early Warning	Pollution Forecasting	Deep learning prediction of acute risks (heavy metals, algae)	Trigger source controls when thresholds exceeded
	Damage Mitigation	Model algal trends for preventive action	Deploy aeration to counter eutrophication
Resource Optimization	Water Allocation	Predict seasonal quality variations	Prioritize drinking supply in scarcity regions
	Emergency Response	Provide lead time for contamination events	Flow dilution for ammonia spikes
	Treatment Adjustment	Optimize plant operations via influent predictions	Regulate aeration based on COD forecasts

2.2.4 The Relationship Between Water Quality Prediction and Water Environment Management Decisions

Table 2 and Table 3 provides a comprehensive overview of how water quality prediction supports water environment management decisions, highlighting its critical role in improving governance and resource

optimization. By leveraging deep learning models, these predictive systems enable precise and timely interventions across various aspects of management, as detailed below:

Table 3: Water Quality Prediction Management Applications (Part 2).

Domain	Strategy	Mechanism	Implementation
Long-Term Planning	Policy Targets	Assess policy efficacy against water quality targets	Prioritize remediation in predictive pollution hotspots
	Stakeholder Guidance	Direct agricultural/industrial water practices	Issue algae warnings to aquaculture operations
	Source Control	Forecast cumulative discharge impacts	Optimize reduction plans for industrial emissions
Smart Governance	Integrated Data	Combine remote sensing with field monitoring	Predict seasonal shifts via rainfall models
	Adaptive Interventions	Generate waterbody-specific solutions	Optimize aquaculture oxygenation; adjust water intake
Assessment	Scenario Simulation	Identify optimal measures through virtual testing	Test remediation strategies pre-implementation
	Continuous Refinement	Implement adaptive feedback from prediction results	Refine approaches via post-intervention analysis

1. **Early Warning and Prevention**

   Deep learning models analyze historical and real-time data to predict potential pollution events such as heavy metal exceedances or algal blooms. This allows managers to implement preventive actions like pollutant source regulation or deploying monitoring equipment. For instance, the ability to predict increases in nitrogen and phosphorus concentrations provides critical insight for mitigating eutrophication in lakes, avoiding environmental damage and economic losses.

2. **Decision Support and Resource Optimization**

   These predictive tools enhance decision-making by forecasting water quality variations. In water-scarce regions, this ensures efficient resource allocation, prioritizing high-quality water for drinking purposes. Additionally, wastewater treatment facilities benefit from real-time predictions, which guide operational adjustments to maintain compliance and minimize costs. For example, forecasting COD levels enables timely optimization of aeration and chemical dosing, preventing discharge violations.

3. **Long-Term Planning and Policy Making**

   Long-term predictions help evaluate the effectiveness of current measures, enabling policymakers to set realistic goals and prioritize critical areas. Predictions also guide agricultural and

industrial practices, reducing contamination risks. For example, warnings about toxic algae concentrations can prompt preventive actions in irrigation and aquaculture, ensuring safer and more sustainable practices.

4. **Enhancing Smart and Scientific Governance**
   Integrating big data from remote sensing, ground monitoring, and meteorological sources enables comprehensive modeling for seasonal and localized water management strategies. Moreover, personalized recommendations tailored to specific waterbodies, such as aquaculture oxygenation needs or urban intake optimization, foster precise, data-driven governance.

5. **Data-Driven Assessment and Feedback Mechanisms**
   Model-driven evaluations simulate various management strategies, identifying the most efficient solutions while minimizing resource use. Feedback loops between model predictions and management measures ensure dynamic adaptation and continuous improvement, refining strategies for long-term sustainability.

Water quality prediction enhances environmental management by providing actionable insights that mitigate risks, optimize resource use, and guide long-term planning. The integration of deep learning models ensures more intelligent, adaptive, and sustainable governance, driving improvements in water quality and resource management.

2.3 Review of Related Work in Water Quality Monitoring

2.3.1 Traditional Machine Learning Methods in Research

Table 4 presents a comprehensive overview of traditional machine learning (ML) methods applied to water quality monitoring and related environmental studies. These methods include regression, classification, and hybrid approaches, demonstrating their versatility in addressing various water quality and environmental challenges. The key highlights of the studies include:

1. **Effective Prediction Models**
   Techniques such as Cubist modeling, Random Forest (RF), and Boosted Regression Trees show high predictive accuracy for water quality indices, groundwater salinity, and nutrient concentrations.

2. **Integration with Remote Sensing**
   Studies leveraging satellite data (e.g., Sentinel-2A, Sentinel-3 OLCI) have showcased the efficacy of ML for large-scale, cost-effective environmental monitoring.

Table 4: Summary of Traditional Machine Learning Applications in Water and Environmental Studies.

#	Reference	Research Content	Key Findings	Conclusion
1	Saberioon et al. (2020) [107]	Mapping chlorophyll-a and total suspended solids (TSS) using Sentinel-2A data and Cubist modeling.	Cubist modeling provided a cost-effective method for large-scale water quality monitoring.	Cubist modeling is effective for monitoring diverse aquatic systems.
2	Sahour et al. (2020) [108]	Groundwater salinity prediction in coastal aquifers using ML models (DNN, MLR,).	EGB captured complex salinity dynamics, outperforming other models.	EGB offers strong potential in similar hydrogeological settings.
3	Ransom et al. (2017) [109]	Nitrate concentration prediction using hybrid boosted regression tree models.	Boosted regression tree models improved spatial visualization and prediction accuracy.	Hybrid modeling enhances groundwater contamination studies.
4	Kouadri et al. (2021) [110]	Prediction of Water Quality Index (WQI) using RF, ANN, and SVR.	RF achieved the highest accuracy in reduced-input scenarios.	RF is efficient for WQI prediction under limited conditions.
5	Li et al. (2022) [111]	Nutrient concentration modeling using BPNN, SVR, and GPR.	BPNN achieved highest accuracy with RMSE = 0.03.	BPNN is effective for parameter inversion.
6	Zhang et al. (2022) [112]	Chlorophyll-sensitive bands and ML algorithms (PLS, RF, AdaBoost) for total phosphorus (TP) prediction.	PLS achieved best performance (R^2 = 0.821/0.741).	Chlorophyll-sensitive bands combined with ML are effective for TP prediction.
7	Deng et al. (2022) [113]	Combining ML with Environmental Kuznets Curve (EKC) for coastal water quality forecasting.	XGBoost captured spatiotemporal variability (0.672-0.998 accuracy).	Combining ML with economic-environmental analysis provides insights.
8	Barzegar et al. (2021) [114]	Improving groundwater vulnerability mapping using resampling methods and ML models.	Resampling techniques enhanced GALDIT vulnerability maps.	Combining ML and resampling methods improves assessments.
9	Pourghasemi et al. (2020) [115]	Mapping groundwater recharge zones using SVM, MARS, and RF.	RF showed highest AUC = 0.987.	RF is effective for identifying recharge zones.
10	Aires et al. (2023) [116]	Sediment concentration modeling using XGBoost and Cubist models.	XGBoost and Cubist achieved high prediction accuracy.	ML models enhance sediment monitoring.

3. **Advancements in Groundwater and Soil Monitoring**

   Resampling techniques, optimization algorithms (e.g., AAEO-MLP), and hybrid models improve the accuracy of hydrological and soil property predictions.

4. **Economic and Environmental Insights**

   The integration of machine learning techniques with established economic frameworks, such as the Environmental Kuznets Curve, yields predictive and prescriptive insights essential for the effective management and conservation of complex coastal and riverine ecosystems.

2.3.2 Deep Learning Methods in Research

Table 5 provides an extensive review of deep learning (DL) methods applied to water quality monitoring and environmental studies. These methods illustrate the growing integration of advanced DL architectures with environmental data, achieving higher predictive accuracy and addressing complex temporal and spatial dynamics. The highlights of the reviewed studies include:

1. **Superior Performance in Water Quality Monitoring**

   DL models such as LSTM, GRU, and hybrid architectures (e.g., SSA-TCN, Wavelet-LSTM) have demonstrated significant improvements in forecasting water quality parameters, harmful algal blooms, and dissolved oxygen levels. Their ability to capture complex temporal dynamics and

Table 5: Summary of Deep Learning Applications in Water and Environmental Studies.

#	Reference	Research Content	Key Findings	Conclusion
1	Mohapatra et al. (2021) [117]	Groundwater fluctuation prediction using DL models (DNN) and traditional ML models.	DNN achieved the highest accuracy in data-abundant zones but struggled in sparse-data regions.	Improved data collection is necessary for better DL performance in under-monitored regions.
2	Rostam et al. (2021) [118]	Coastal water quality monitoring using IoT sensors and LSTM for predicting harmful algal blooms (HABs).	LSTM achieved robust real-time monitoring and predictive accuracy.	LSTM coupled with IoT is effective for HAB mitigation.
3	Zhi et al. (2021) [119]	Dissolved oxygen (DO) prediction in rivers using LSTM and CAMELS-chem dataset.	LSTM effectively captured trends but struggled with extreme DO variations.	Targeted data collection at DO peaks and troughs is critical.
4	Wan et al. (2022) [120]	Hybrid models (SOD-VGG-LSTM) for non-point source pollution prediction.	SOD-VGG-LSTM outperformed traditional methods (ARIMA, SVR).	Hybrid DL models effectively address non-point source pollution.
5	Hu et al. (2019) [121]	Smart mariculture water quality prediction using LSTM to forecast pH and water temperature.	Achieved high accuracy in both short- and long-term forecasts.	LSTM provides actionable insights for aquaculture systems.
6	Wang et al. (2022) [122]	Hybrid wavelet-ML models (Wavelet-LSTM) for monthly river streamflow estimation.	Wavelet-LSTM achieved $R^2 > 0.95$, improving prediction performance.	Hybrid wavelet-DL models offer robust solutions.
7	Guo et al. (2023) [123]	Enhanced Multimodal Deep Learning (EMDL) for lake water quality assessment.	EMDL achieved NMAE $\leq 20.17\%$ and reconstructed spatiotemporal patterns.	EMDL enhances understanding of inland lake water quality.
8	Jamei et al. (2023) [124]	Rainfall forecasting using TVF-EMD-based Encoder-Decoder Bidirectional LSTM (EDBi-LSTM).	EDBi-LSTM achieved high accuracy ($R^2 = 0.9698$).	Multi-decomposition techniques with DL models enhance predictions.
9	Yu et al. (2023) [125]	Hybrid LSTM-HBV model for streamflow simulation in semi-arid basins.	Improved NSE by 12.3–25.6% compared to standalone models.	Hybrid DL models enhance predictions in data-scarce regions.
10	Nguyen et al. (2023) [126]	Groundwater level prediction using AAEO-MLP, a DL model with optimization.	AAEO-MLP outperformed 17 benchmark models.	Advanced optimization combined with DL improves forecasting.

long-range dependencies within water quality data enhanced predictive accuracy provides critical support for timely environmental management and early warning systems.

2. **Enhanced Hydrological Forecasting**
   Models like EDBi-LSTM and LSTM-HBV excel in streamflow and rainfall prediction, especially in data-scarce regions, providing robust tools for water resource management.

3. **Integration with Advanced Techniques**
   Hybrid models combining wavelet decomposition, optimization algorithms (e.g., AAEO-MLP), and multi-decomposition techniques enhance model performance, particularly for non-linear and irregular time-series data.

4. **Applications Beyond Water Monitoring**
   DL methods are also applied to air pollution prediction, irrigation management, and well performance assessment, showcasing their versatility in addressing diverse environmental challenges.

2.3.3 Hybrid Models Methods in Research

Table 6 summarizes the application of hybrid models in water quality and environmental studies. Hybrid approaches combine strengths from multiple methodologies, such as machine learning, deep learning,

and domain-specific techniques, to address complex environmental challenges. The key highlights of these studies include:

Table 6: Summary of Hybrid Models in Water and Environmental Studies.

#	Reference	Research Content	Key Findings	Conclusion
1	Wan et al. (2022) [120]	SOD-VGG-LSTM hybrid model for non-point source pollution prediction.	Outperformed traditional methods (e.g., ARIMA, SVR) in handling complex spatial-temporal data.	Hybrid models effectively address challenges in non-point source pollution prediction.
2	Wang et al. (2022) [122]	Hybrid Wavelet-LSTM model for river streamflow estimation.	Achieved $R^2 > 0.95$, significantly improving prediction performance compared to standalone models.	Hybrid wavelet-DL models enhance predictive accuracy for streamflow management.
3	Yu et al. (2023) [125]	Hybrid LSTM-HBV model for streamflow simulation in semi-arid basins.	Improved NSE by 12.3–25.6%.	Hybrid models enhance hydrological predictions in data-scarce regions.
4	Jamei et al. (2023) [124]	TVF-EMD-based Encoder-Decoder Bidirectional LSTM (EDBi-LSTM) for rainfall forecasting.	Achieved $R^2 = 0.9698$, significantly improving prediction accuracy.	Multi-decomposition techniques combined with DL models enhance hydrological predictions.
5	Liu et al. (2023) [127]	NITS-GRU model for unequal interval time series forecasting.	Effectively handled irregular time-series data without resampling.	Enhanced GRU-based hybrid models are highly effective for managing irregular time-series data.
6	Valipour et al. (2023) [128]	Hybrid Wavelet-LSTM model for evapotranspiration forecasting.	Demonstrated high precision predictions across diverse U.S. climatic regions.	Hybrid wavelet-DL models significantly improve irrigation decision-making.
7	Karbasi et al. (2023) [129]	Multi-step forecasting of the SPEI drought index using EWT and MLP.	Achieved $R^2 > 0.99$ with hybrid models.	Hybrid models demonstrate superior accuracy in predicting climatic variations across regions.
8	Wang et al. (2024) [130]	Hybrid SSA-TCN model for harmful algal bloom forecasting.	Achieved $R^2 = 0.93$, highlighting the role of water temperature in bloom dynamics.	Hybrid models provide real-time solutions for monitoring and managing harmful algal blooms.
9	Al-Sulttani et al. (2021) [131]	PCA-QRF hybrid model for biochemical oxygen demand (BOD) prediction.	Achieved $R^2 = 0.94$ and RMSE = 0.12, outperforming standalone models.	Feature extraction techniques enhance the accuracy of hybrid surface water quality prediction models.
10	Zhang et al. (2022) [112]	Chlorophyll-sensitive bands integrated with ML algorithms (PLS, RF, AdaBoost) for total phosphorus prediction.	Chlorophyll-sensitive bands enhanced indirect prediction of TP concentrations in macrophytic lakes.	Hybrid models improve predictions by leveraging domain-specific data integration.

1. **Enhanced Predictive Accuracy**

   Hybrid models, such as SOD-VGG-LSTM and Wavelet-LSTM, have demonstrated superior performance in predicting non-point source pollution, streamflow, and evapotranspiration by effectively integrating spatial and temporal data features.

2. **Integration of Advanced Techniques**

   Combining decomposition methods (e.g., TVF-EMD, EWT) with deep learning architectures like LSTM and GRU has improved accuracy in hydrological forecasting and irregular time-series management.

3. **Applicability Across Domains**

   Hybrid models have been successfully applied to diverse fields, including groundwater recharge mapping, harmful algal bloom monitoring, and nutrient concentration prediction, highlighting their versatility.

4. **Leveraging Remote Sensing and Domain Expertise**
   The integration of satellite imagery and chlorophyll-sensitive bands with machine learning has enhanced water quality predictions and environmental monitoring efforts.

5. **Scalability and Efficiency**
   Deep learning emulators coupled with process-based models reduce computational burdens while maintaining high accuracy, making them suitable for large-scale environmental applications.

6. **Transformer-enhanced Modeling**
   Recent advances incorporate Transformer architectures into hybrid frameworks, demonstrating superior capability in capturing long-range dependencies in environmental systems. Studies show these models excel in watershed-scale nutrient dynamics modeling through self-attention mechanisms, while physics-informed variants maintain hydrodynamic consistency in contaminant transport simulations. The cross-attention architecture further enables effective fusion of multi-modal data streams (e.g., satellite imagery with IoT sensor networks), significantly extending prediction windows for critical phenomena like coastal hypoxia.

These findings underscore the importance of hybrid models in tackling intricate environmental problems, offering robust, scalable, and precise solutions for monitoring and management.

2.3.4 Comparative Analysis of Different Methods

The comparative analysis presented in Table 7 highlights the distinct advantages and limitations of traditional methods and deep learning approaches in water quality monitoring. These two paradigms complement each other, each excelling in specific applications. By leveraging the strengths of both traditional and deep learning methods, water quality monitoring can achieve a balance between precision and scalability. Traditional methods ensure reliable benchmarking and compliance, while deep learning methods provide the agility and automation required for real-time environmental management. This hybrid approach promises to meet the diverse demands of water resource monitoring and protection effectively. The following detailed comparison highlights the performance of these methods, shedding light on their strengths, weaknesses, and the challenges present in existing research.

1. **Advantages and Disadvantages of Deep Learning Methods**
   Advantages:
   - **Efficiency:** Deep learning methods can process and analyze vast amounts of data in real time, automatically extracting patterns and features, thereby enhancing both efficiency and accuracy.
   - **Automation and Intelligence:** Deep learning reduces dependence on human effort by automating feature extraction and model training. When integrated with IoT technologies,

Table 7: Comparison Between Traditional and Deep Learning Methods in Water Quality Monitoring.

Aspect	Traditional Methods	Deep Learning Methods
Advantages	High accuracy in detailed lab analysis Standardized methods ensure consistency	Handles large-scale, complex data Enables real-time monitoring and prediction High automation and efficiency
Limitations	Costly and time-intensive Limited real-time capabilities Lower spatial and temporal coverage	Relies on high-quality data and computational resources Requires robust models for generalization across new datasets
Applications	Regulatory compliance and benchmarking	Early warning systems, real-time anomaly detection, and dynamic resource allocation

it enables automated data collection, transmission, and processing, creating intelligent monitoring systems.

- **Wide Coverage:** Coupled with remote sensing and sensor networks, deep learning can monitor extensive areas, including remote or traditionally inaccessible regions, via technologies like satellites, drones, and underwater robots.
- **Multi-Parameter Analysis:** Deep learning models handle multidimensional data, enabling the simultaneous analysis of multiple parameters, such as dissolved oxygen (DO), chemical oxygen demand (COD), biological oxygen demand (BOD), ammonia nitrogen (NH_3-N), and heavy metals, providing a comprehensive assessment.

Disadvantages:

- **Data Dependency:** The performance of deep learning models heavily relies on the quality and quantity of training data. Issues like sensor failures, data gaps, and noisy data can degrade predictive performance.
- **Complexity:** Building and optimizing deep learning models require significant computational resources and expertise. Training and fine-tuning models often demand high-performance computing platforms, which may be resource-intensive.
- **Lack of Interpretability:** The "black-box" nature of deep learning makes predictions hard to interpret, potentially undermining user trust.
- **Integration and Maintenance Challenges:** Complex monitoring systems face technical challenges in deployment and maintenance, particularly in remote or resource-limited regions. Ensuring sensor network stability, reliable data transmission, and system upkeep requires expertise and cost.

Table 8 compares traditional and deep learning methods in water quality monitoring, highlighting their respective strengths and limitations. Traditional methods, while accurate and standardized, are limited by their time-intensive processes and high operational costs, making them less suitable for large-scale or real-time monitoring. In contrast, deep learning methods excel in handling

large-scale, multidimensional data with high efficiency and spatiotemporal predictive capabilities, though they rely heavily on high-quality data and computational resources.

Table 8: Comprehensive Comparison of Traditional and Deep Learning Methods in Water Quality Monitoring.

Aspect	Traditional Methods	Deep Learning Methods
Data Processing	Limited to manual sampling and laboratory analysis; slow and low efficiency.	Handles large-scale, multidimensional data in real time, enabling faster and more efficient analysis.
Prediction Accuracy	High accuracy for sampled data but limited to specific locations and times.	Capable of high-precision spatiotemporal predictions, provided sufficient quality data is available.
Applicability	Suitable for precise, small-scale monitoring with strict regulatory requirements.	Ideal for large-scale, real-time, and dynamic monitoring of complex environments.
Cost Efficiency	High initial and operational costs; suited for well-funded and accuracy-focused applications.	High initial costs, but more cost-effective for large-scale and continuous monitoring over time.

This comparison underscores that traditional methods are best for precise, small-scale regulatory tasks, while deep learning approaches are more suited for dynamic, large-scale applications. Combining the strengths of both methods could offer a comprehensive solution for modern water quality monitoring challenges.

2. **Limitations of Existing Research**
   - **Data Quality Issues:** Deep learning models are highly sensitive to data quality. Issues such as sensor malfunctions, data gaps, and noise can negatively impact performance. More research is needed on advanced data cleaning and preprocessing techniques.
   - **Model Generalization:** While effective on training data, models often struggle to generalize to new environments and conditions. Improving generalization and robustness is a key research focus.
   - **Computational Demands:** Model training and inference require significant computational resources. Research into distributed computing, edge computing, and quantum computing could enhance efficiency.
   - **System Integration:** Deploying and maintaining complex monitoring systems in challenging environments remains a technical and logistical hurdle, requiring innovation in system design and management.

2.4 Summary

This chapter systematically elaborates on the theoretical foundation, technical background, application context, and related works of deep learning in water quality monitoring. The chapter begins with a detailed introduction to the fundamentals of deep learning, including the structure of neural networks, activation functions, loss functions, and optimization algorithms. It also explores key deep learning models such as RNNs, CNNs, and Transformers, which are pivotal for water quality prediction, laying a solid theoretical foundation for their application in water environment monitoring.

The application context of water quality monitoring is then analyzed across various domains, such as environmental protection, public health, agriculture, industrial production, and aquaculture. The specific demands of different water body environments for monitoring technologies are also explored. Practical applications of deep learning in water quality monitoring are showcased through case studies, highlighting its effectiveness in addressing complex and dynamic water quality challenges.

A comparative analysis of traditional and deep learning methods reveals the significant advantages of deep learning in improving prediction accuracy, real-time monitoring, and spatial-temporal coverage. However, it also identifies challenges related to data quality, model generalization, and system integration. Furthermore, the chapter discusses the critical role of water quality prediction in water environment management, illustrating how deep learning models can enhance decision-making through early warnings, emergency response, and long-term planning.

Finally, the chapter reviews domestic and international research efforts in water quality monitoring, comparing the strengths and limitations of traditional and deep learning methods. It highlights gaps in current research, offering directions for future improvements. Overall, this chapter provides a systematic, theoretical, and practical foundation for understanding the application of deep learning in water quality monitoring, establishing the theoretical framework and background for the detailed applications and experimental research presented in subsequent chapters.

Therefore, next chapter will build on these insights by detailing the methods for preparing water quality datasets, including data cleaning, transformation, and feature extraction techniques. This transition from theoretical understanding to practical data preparation forms the cornerstone for implementing robust deep learning models in water quality monitoring.

3

Data Preprocessing and Feature Engineering

This chapter provides a detailed exploration of techniques for data acquisition and sensor selection, introduces standardized workflows for data cleaning and preprocessing, and demonstrates how to extract and select features from large-scale time series data to improve model performance. A particular focus is placed on seven methods for augmenting time series data and the application of Principal Component Analysis (PCA) to optimize feature sets.

3.1 Data Collection

In water quality monitoring systems, data collection serves as the foundation of the entire process. High-quality data not only directly impacts the training and predictive performance of models but also determines the reliability and practicality of the monitoring system. This section provides a detailed overview of the types of sensors used in water quality monitoring, their respective advantages, limitations, and applicable scenarios, as well as sensor deployment strategies, network design, data quality control measures, and data transmission solutions.

3.1.1 Types of Sensors

In water quality monitoring, commonly used sensors include optical sensors(In this work, "sensor" refers to commercially available sensor modules, consistent with modern industry conventions. For engineering precision, note that a base sensor measures physical/chemical properties, while a sensor module includes signal conditioning, data conversion, and transmission components.), electrochemical sensors, and biosensors. These sensors operate based on different detection principles and are suitable for monitoring various water quality parameters [132].

1. **Optical Sensors**

   Optical sensors detect water quality parameters such as turbidity, dissolved oxygen, and chlorophyll by measuring light absorption, reflection, and scattering characteristics [97, 133].

- **Advantages:** High sensitivity, fast response, and suitable for measuring multiple water quality parameters.
- **Disadvantages:** Highly affected by ambient light and prone to interference from suspended solids and pollutants in the water.
- **Applications:** Ideal for large-scale continuous monitoring, such as real-time monitoring of lakes, rivers, and coastal waters.

2. **Electrochemical Sensors**
   Electrochemical sensors measure water quality parameters like pH, dissolved oxygen, ammonia nitrogen, nitrates, and heavy metals through electrochemical reactions between electrodes and substances in the water [134, 135].
   - **Advantages:** High precision, capable of detecting trace chemical substances, and suitable for measuring various chemical parameters.
   - **Disadvantages:** Susceptible to electrode fouling and drift, requiring regular calibration and maintenance.
   - **Applications:** Suitable for high-precision monitoring scenarios such as drinking water, industrial wastewater, and groundwater analysis.

3. **Biosensors**
   Biosensors use biological materials (e.g., enzymes, microorganisms, or antibodies) to detect specific water quality parameters through targeted chemical reactions, such as organic pollutants, toxins, and pathogens [136, 137].
   - **Advantages:** High selectivity for specific pollutants, making them suitable for complex water quality analysis.
   - **Disadvantages:** Limited stability of biological materials, shorter sensor lifespan, and specific storage conditions required.
   - **Applications:** Ideal for detecting specific pollutants, such as organic contaminants and microbial pollution.

3.1.2 Sensor Deployment Strategies and Network Design

To ensure the completeness and reliability of water quality monitoring data, it is essential to deploy sensors strategically and design an effective sensor network. The specific strategies include the following aspects:

1. **Strategic Site Selection**
   Monitoring points should be selected based on the monitoring objectives and characteristics of the water body. For example, in river monitoring, upstream, midstream, and downstream locations should be chosen to comprehensively reflect water quality changes. In lake monitoring,

points at the inlet, outlet, and central areas should be selected to capture the spatial distribution of water quality.

2. **Determining Sensor Quantity and Density**
   The number and density of sensors should be determined based on the size and complexity of the monitoring area. For regions with frequent and significant water quality fluctuations, increasing sensor density is necessary to ensure data continuity and accuracy. For relatively stable water bodies, the number of sensors can be reduced to lower costs.

3. **Network Topology Design**
   An appropriate sensor network topology, such as star, tree, or mesh structures, should be designed to enhance data transmission efficiency and stability. By integrating Internet of Things (IoT) technologies, wireless communication protocols like LoRa, NB-IoT, and Zigbee can facilitate data transmission between sensors and enable remote monitoring.

4. **Real-Time Monitoring and Data Fusion**
   Real-time monitoring technologies should be employed to achieve immediate data collection and transmission. Data fusion techniques can be utilized to process multi-sensor data comprehensively, improving the accuracy and reliability of the information. For instance, combining data from optical and electrochemical sensors can provide a more comprehensive assessment of water quality.

This strategic approach to sensor deployment and network design ensures robust, accurate, and efficient water quality monitoring.

3.1.3 Quality Control and Data Transmission in Data Collection

To ensure the real-time accuracy and reliability of data collection, strict quality control measures and efficient data transmission plans are essential.

1. **Quality Control**
   - **Calibration and Maintenance:** Regularly calibrate sensors to ensure data accuracy. Develop maintenance schedules to replace or clean sensors promptly, preventing issues such as electrode fouling or biological material degradation.
   - **Anomaly Detection:** Employ data anomaly detection algorithms to monitor data stability and consistency in real time, identifying and addressing abnormal data effectively. For instance, use sliding window statistical methods to detect sudden changes in data and machine learning algorithms to identify abnormal patterns.

- **Data Validation:** Validate data reliability through cross-validation and multi-point comparison. Correlate sensor readings with laboratory analysis results to verify the accuracy of collected data.

2. **Data Transmission Plan**
   - **Real-Time Transmission:** Utilize wireless communication technologies (e.g., LoRa, NB-IoT, and Zigbee) to achieve real-time data transmission, ensuring timely monitoring. Implement edge computing technologies to perform preliminary data processing and compression at the collection site, reducing data volume and transmission delays.
   - **Data Encryption:** Apply data encryption techniques to secure the transmission process and prevent tampering or unauthorized access. Use protocols such as Transport Layer Security (TLS) to maintain data integrity and confidentiality during transmission.
   - **Data Storage and Management:** Store and manage collected data in cloud or local servers, enabling efficient querying and analysis. Establish data backup mechanisms to safeguard against data loss or corruption.

In conclusion, selecting and deploying sensors strategically, combined with well-structured data collection and transmission plans, is key to achieving high-quality water quality monitoring. Leveraging advanced sensor and IoT technologies ensures the real-time, accurate, and reliable monitoring of water quality, offering robust support for environmental protection efforts.

3.2 Data Cleaning and Preprocessing

Data cleaning and preprocessing are essential steps in water quality monitoring systems, directly influencing the effectiveness of subsequent model training and the accuracy of predictions [138]. A robust data processing workflow significantly enhances model performance and reliability. This section provides a detailed overview of commonly used data cleaning and preprocessing methods, examines their impact on water quality data, and explores the application of data augmentation techniques in preprocessing water quality datasets.

3.2.1 Common Methods for Data Cleaning and Preprocessing

In water quality data processing, common data cleaning and preprocessing techniques include handling missing values, detecting outliers, and standardizing data. These methods effectively improve data quality and consistency.

1. **Handling Missing Values**

   Missing values are a common issue during data collection. Key methods to address them include:

- **Deletion:** Directly remove records or features containing missing values. While straightforward, this approach can lead to information loss and bias if missing data is significant.
- **Interpolation:** Estimate missing values using neighboring data points, such as linear or spline interpolation. This is particularly suitable for time series data.
- **Mean/Median Imputation:** Replace missing values with the mean or median of global or local data. This approach is simple for numerical data but may introduce bias.
- **Multiple Imputation:** Predict missing values using machine learning algorithms (e.g., K-Nearest Neighbors, Random Forests), which consider data correlations for better accuracy [139, 140].

2. Outlier Detection

Outliers are data points that deviate significantly from the overall dataset pattern. Methods for detecting and handling outliers include:

- **Statistical Methods:** Use tools such as box plots, Z-scores, mean, and standard deviation to identify outliers. For example, data points outside the range of mean ± 3 standard deviations are considered outliers.
- **Machine Learning Methods:** Techniques such as Isolation Forest and Local Outlier Factor (LOF) are effective for detecting outliers in complex datasets.
- **Rule-Based Methods:** Develop rules based on domain knowledge, such as valid ranges or acceptable rates of change for water quality parameters, to identify anomalies [141].

3. Data Standardization

Standardization converts data with different scales into a uniform scale, enhancing model training stability and convergence speed [142]. Common techniques include:

- **Normalization:** Scale data to the range [0, 1], suitable for datasets with similar feature ranges:

$$x' = \frac{x - \min(x)}{\max(x) - \min(x)} \tag{3.1}$$

- **Standardization:** Transform data to have zero mean and unit variance, ideal for datasets with varying feature ranges:

$$x' = \frac{x - \mu}{\sigma} \tag{3.2}$$

3.3 Data Augmentation Techniques

Data augmentation techniques generate new samples to expand datasets, improving the robustness and generalization of models [43]. Commonly used data augmentation methods include:

3.3.1 Sliding Window Feature Amplification

As shown in Figure 10, the sliding window operation computes rolling statistics in time series data systematically. By calculating local statistical features, such as the mean and standard deviation within each sliding window, the model can better capture short-term fluctuations and sudden changes in water quality data. Compared to conventional time series analysis, introducing sliding window features enhances the model's adaptability, enabling it to capture dynamic changes across different time scales and improve prediction accuracy. The calculation steps are as follows.

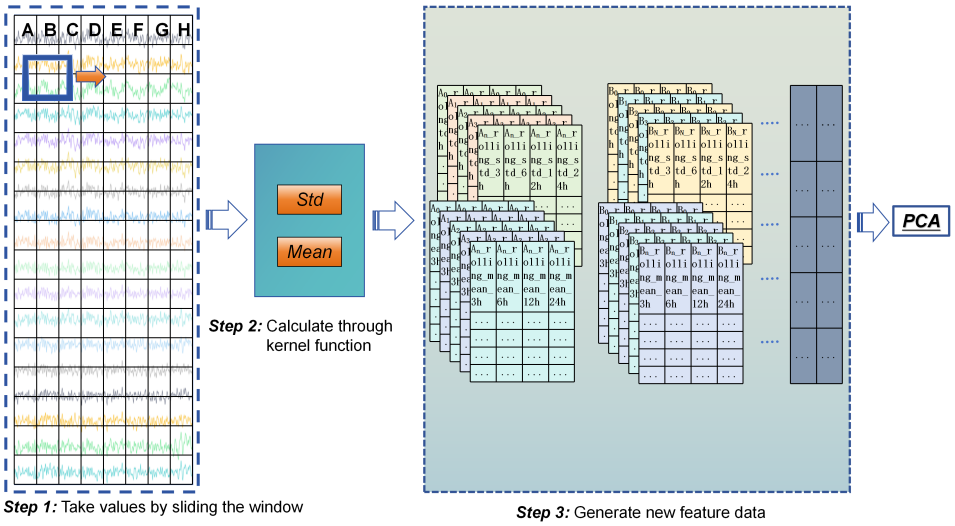

Figure 10: Schematic diagram of sliding window feature amplification.

- **Step 1: Sliding Window Sampling**
  The sliding window moves along the original data sequence, capturing a fixed number of time steps (e.g., 4-hour or 6-hour intervals). These windows overlap to ensure adequate representation of local data patterns. For instance, in the time series $A = \{a_1, a_2, ..., a_n\}$, the sliding window sequentially extracts subsets of values from a_1 to a_n.
- **Step 2: Core Function Computation**
  Within each sliding window, statistical features such as the mean and standard deviation are calculated to capture the local trends:

$$\text{Mean}(X) = \frac{1}{N}\sum_{i=1}^{N} X_i \tag{3.3}$$

where N represents the sliding window size, and X_i denotes the data value at time step i.

$$\text{Standard Deviation}(X) = \sqrt{\frac{1}{N}\sum_{i=1}^{N}(X_i - \text{Mean})^2} \tag{3.4}$$

Here, "Mean" is the average computed in the previous step. The standard deviation reveals the degree of fluctuation within the sliding window, helping the model identify time periods with significant local variability [143].

- **Step 3: Generating New Features**
  The calculated mean and standard deviation serve as new features, enriching the dataset to form an enhanced feature set (denoted as SWD). The augmented dataset contains statistics derived from various time windows (e.g., 3-hour, 6-hour, 12-hour, and 24-hour intervals). These features provide the model with multi-scale information, enabling it to adapt to dynamic variations across different temporal scales, as illustrated in the figure's right section.

The sliding window approach significantly enhances the dataset by introducing localized statistical features. By leveraging these features, the model becomes more capable of capturing dynamic changes and multiscale patterns, ultimately improving the accuracy and robustness of water quality predictions.

3.3.2 Data Transformation Feature Amplification

Data transformation features are generated by applying logarithmic, square root, cube root, and Box-Cox transformations to the original data. These transformations amplify the distributional characteristics and nonlinear relationships of the data, aligning the transformed features with model assumptions to enhance performance [144]. The schematic diagram illustrating the process of data transformation feature amplification is shown in Figure 11. The calculation steps are as follows.

- **Step 1: Applying Transformations**
  For each feature in the original dataset, various transformations are applied to generate new features. The transformations include logarithmic (log), square root (sqrt), cube root (cbrt), and Box-Cox methods. These transformations smooth data distributions, enabling the model to better capture dynamic changes across different features. For instance, the conductivity feature 'Cond' is transformed to 'Cond_log' using a logarithmic transformation. Similarly, other features such as dissolved oxygen (DO), permanganate index (CODMn), ammonia nitrogen (NH_3-N), total phosphorus (TP), total nitrogen (TN), temperature (Temp), and turbidity (Turb) undergo similar transformations to generate additional feature forms.

- **Step 2: Core Transformation Functions**
  The core functions for each transformation method are as follows:

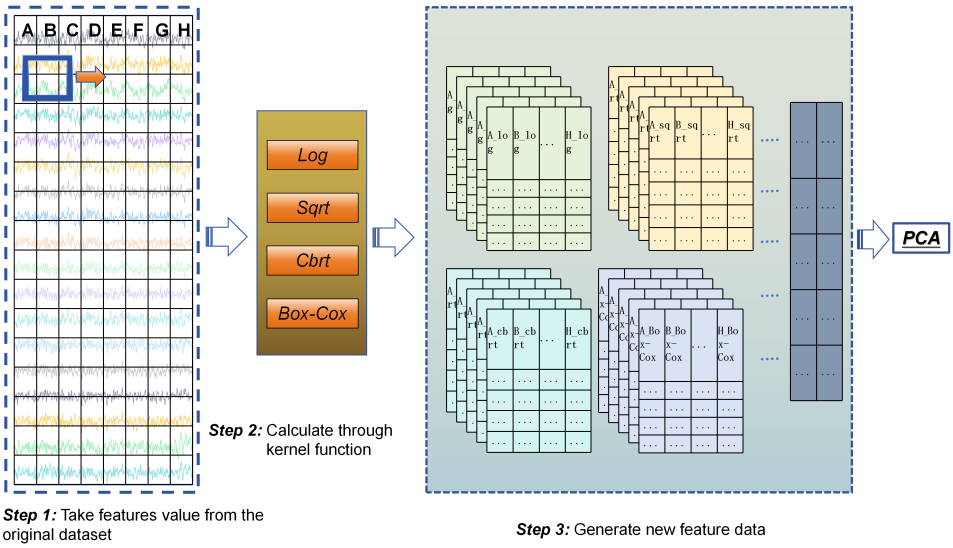

Figure 11: Schematic diagram of data transformation feature amplification.

Logarithmic Transformation (log):

$$X_{log} = \log(X + 1) \tag{3.5}$$

Reduces the range of feature values and mitigates the influence of large values, improving model learning. For instance, 'DO_log' is the logarithmic transformation of the 'DO' feature, reducing the impact of high values.

Square Root Transformation (sqrt):

$$X_{sqrt} = \sqrt{X} \tag{3.6}$$

Decreases data variance and reduces the influence of outliers by applying the square root. Transformations like 'NH_3-N_sqrt' are useful for reducing variance in features with high skewness.

Cube Root Transformation (cbrt):

$$X_{cbrt} = \sqrt[3]{X} \tag{3.7}$$

Handles both negative and large values, improving the model's understanding of skewed data. For example, 'Cond_cbrt' applies a cube root transformation to reduce skewness.

Box-Cox Transformation (boxcox):

$$X_{boxcox} = \frac{(X^{\lambda} - 1)}{\lambda}, \quad \text{for } \lambda \neq 0 \tag{3.8}$$

Automatically adjusts the parameter λ to approximate a normal distribution. For instance, 'Temp_boxcox' minimizes variance and enhances the model's ability to adapt to the transformed data.

- **Step 3: Generating New Features**

  These transformations yield a set of new features, enriching the original dataset and creating a feature-augmented dataset. The newly generated features provide the model with diverse perspectives on the data, enabling better handling of complex nonlinear relationships. Each transformation offers unique insights into the data, enhancing the model's generalization and robustness. By incorporating these augmented features, the model adapts more effectively to varying data distributions and scales, leading to improved prediction accuracy and stability.

The selection of each transformation method is based on the distributional properties and physical significance of the features, ensuring that the model gains a deeper understanding of the distinct patterns and variations present in water quality data.

3.3.3 Periodic Feature Amplification

As shown in Figure 12, the periodic features are derived by applying cyclic transformations to temporal information such as hour, weekday, and month. These features reveal periodic and seasonal patterns in the data, enhancing the model's ability to predict cyclical variations effectively. The calculation steps are as follows.

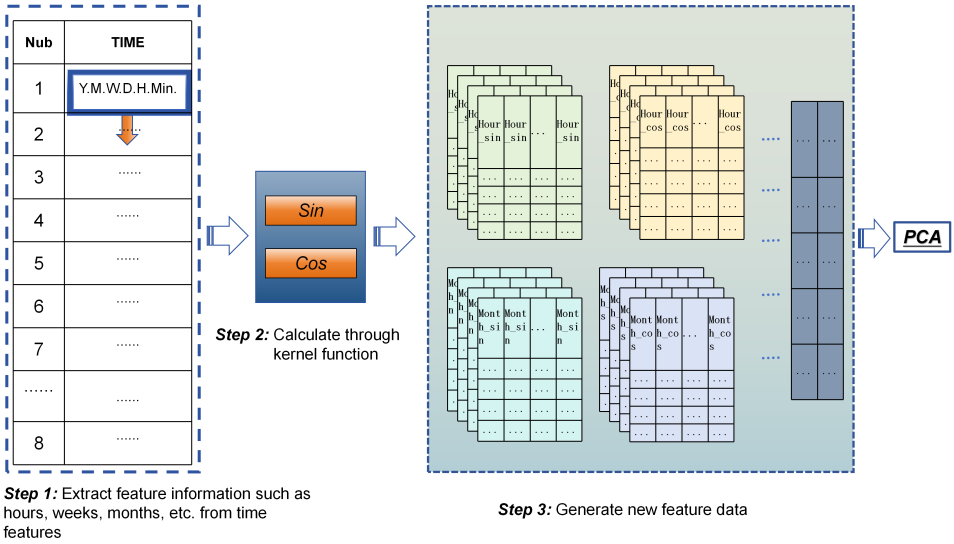

Figure 12: Schematic diagram of periodic feature amplification.

- **Step 1: Extraction of Periodic Features**

  From the 'Time' column, several periodic features are extracted, including:

  1. Hour Sine ('Hour_sin') and Hour Cosine ('Hour_cos'): Representing daily periodic variations using sine and cosine transformations of the hour information.

2. Weekday Sine ('Weekday_sin') and Weekday Cosine ('Weekday_cos'): Representing weekly periodic variations using sine and cosine transformations of the weekday information.

3. Month Sine ('Month_sin') and Month Cosine ('Month_cos'): Representing yearly periodic variations using sine and cosine transformations of the month information.

- **Step 2: Core Feature Calculations**

  Sine and Cosine Transformations:

  To capture periodicity, sine and cosine functions are applied to map temporal information into a two-dimensional space.

  The transformations are defined as follows:

$$X_{sin} = \sin\left(2\pi \frac{t}{T}\right) \tag{3.9}$$

$$X_{cos} = \cos\left(2\pi \frac{t}{T}\right) \tag{3.10}$$

  Here: - t: Represents the time step (e.g., hour, day of the week, month). - T: Denotes the cycle length (e.g., $T = 24$ for hourly data, $T = 7$ for weekly data, and $T = 12$ for monthly data).

- **Step 3: Generation of New Features**

  The sine and cosine transformations produce multiple new periodic features, creating an amplified dataset. These features improve the model's sensitivity to temporal patterns:

  1. Hourly Features: 'Hour_sin' and 'Hour_cos' capture variations across different times of the day, enabling the model to detect trends such as morning and evening shifts in water quality indicators.

  2. Weekly Features: 'Weekday_sin' and 'Weekday_cos' capture weekly patterns, allowing the model to distinguish variations between weekdays and weekends.

  3. Monthly Features: 'Month_sin' and 'Month_cos' capture seasonal fluctuations, helping the model identify the effects of seasonal changes on water quality.

The process of periodic feature amplification is illustrated in Figure 12. By encoding temporal information such as hour, weekday, and month into sine and cosine features, this approach effectively captures the cyclical patterns inherent in time-series data. These transformations provide the model with a smooth and continuous representation of periodic variations, enhancing its ability to interpret and predict time-dependent changes in water quality parameters.

3.3.4 Differential Feature Amplification

As shown in Figure 13, the differential features are derived by calculating the differences between the current values and those from the previous n rows, capturing trends and dynamic patterns in the data. This method helps eliminate trends and seasonal effects in time series data, enhancing the model's sensitivity to short-term fluctuations. The calculation steps are as follows.

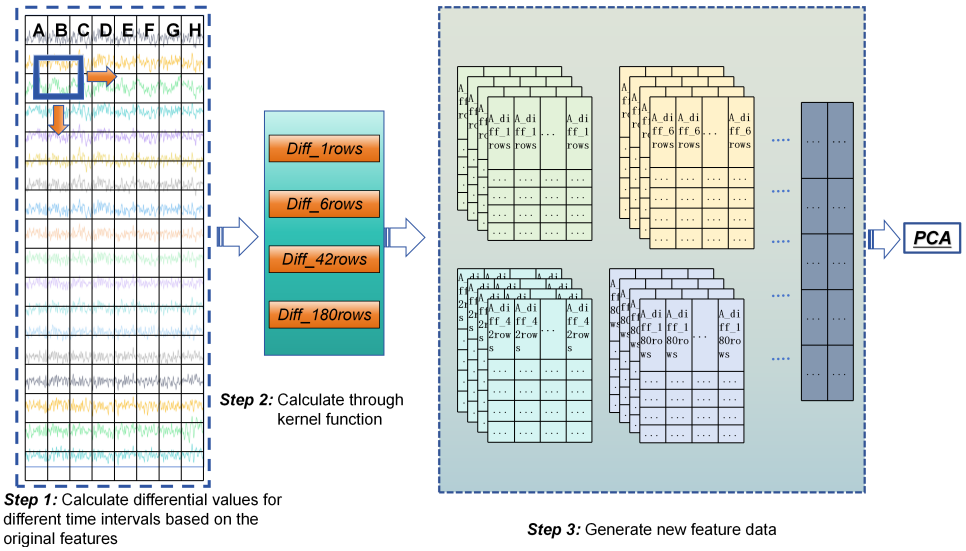

Figure 13: Schematic diagram of differential feature amplification.

- **Step 1: Differential Feature Extraction**

  For each original feature, differences over various time intervals are calculated. For example, in the dataset, differences for the feature 'Cond' are computed over 1 time step, 6 time steps, 42 time steps, and 180 time steps, resulting in new features such as 'Cond_diff_1rows', 'Cond_diff_6rows', 'Cond_diff_42rows', and 'Cond_diff_180rows'. These differential features help capture changes at different temporal scales.

- **Step 2: Core Feature Calculation**

  Differential Calculation:

$$X_{diff} = X_t - X_{t-k} \tag{3.11}$$

  Here, X_t represents the current data point, X_{t-k} represents the data point k time steps earlier, and k is the difference interval. Different intervals capture variations over short-term (e.g., '1rows') and long-term (e.g., '180rows') periods.

- **Step 3: New Feature Generation**

  The differences computed are used to generate new features for the enhanced dataset. Examples include:

  1. Cond_diff_1rows: Represents short-term changes in conductivity between adjacent time steps.
  2. DO_diff_42rows: Reflects changes in dissolved oxygen over a 42-step interval, indicating medium-term trends.
  3. Temp_diff_180rows: Captures long-term temperature variations across a 180-step interval.

Differential feature amplification helps the model better capture trends and dynamic fluctuations in time series data. Short-term differences highlight rapid changes and anomalies in the data. Long-term differences uncover overall trends and periodic variations.

The process of differential feature amplification is illustrated in Figure 13. By calculating differences over various time steps (e.g., 1, 6, 42, and 180 time steps), this technique captures both short-term fluctuations and long-term trends in the data. The inclusion of differential features enriches the dataset with dynamic patterns, allowing the model to better understand and predict temporal changes in water quality parameters across different time scales.

3.3.5 Lag Feature Amplification

Lag features introduce data from previous time points as input features, helping models capture temporal dependencies and trends in time series data. These features are effective for uncovering both short-term and long-term dependencies in the data. The calculation steps are as follows.

- **Step 1: Extracting Lag Features**
  For each original feature, lagged values over various time steps are calculated. For example, in the dataset, lagged values for the feature 'Cond' are computed at 1, 3, 6, 12, and 24 time steps, resulting in new features such as 'Cond_lag_1rows', 'Cond_lag_3rows', 'Cond_lag_6rows', 'Cond_lag_12rows', and 'Cond_lag_24rows'. These lagged features incorporate historical information, enabling the model to better understand temporal changes in the data.
- **Step 2: Core Feature Calculation**
  Lagged Value Calculation:

$$X_{lag} = X_{t-k} \tag{3.12}$$

  Here, X_{t-k} represents the data value k time steps earlier, with k being the lag interval. Lagged features with varying intervals capture historical dependencies in the data. For instance, short-term lag features (e.g., 'lag_1rows') help the model grasp immediate changes, while long-term lag features (e.g., 'lag_24rows') are beneficial for identifying trends and periodic patterns over extended time frames.
- **Step 3: Generating New Features**
  The calculated lag values are added to the dataset as new features, forming an enhanced dataset. Examples include:
  1. DO_lag_6rows: Represents the dissolved oxygen value 6 time steps prior, aiding the model in understanding recent variations.
  2. Temp_lag_24rows: Reflects the temperature value 24 time steps earlier, useful for capturing long-term changes.

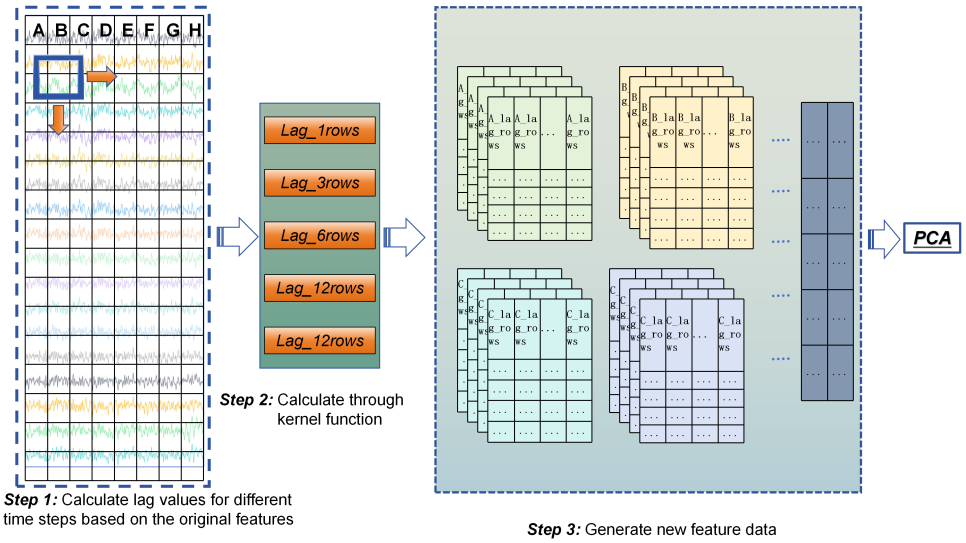

Figure 14: Schematic diagram of lag feature amplification.

Lag features enable the model to utilize past data points when predicting current outputs. Short-term lag features are effective for capturing rapid fluctuations and immediate dependencies in the data. Long-term lag features reveal broader trends and cyclical patterns. By leveraging these lag features, the model gains an enhanced ability to recognize temporal dependencies and historical trends in the time series data. This improved temporal understanding translates to higher prediction accuracy and better performance when dealing with sequential datasets. The concept of lag feature amplification is visually represented in Figure 14, which illustrates the generation of lagged features at various time intervals, demonstrating their contribution to capturing both short-term dynamics and long-term dependencies in time series data.

3.3.6 Time-Related Feature Amplification

Time-related features introduce temporal information such as year, month, day, hour, minute, and weekday to help the model capture periodic and seasonal patterns in time series data. These features uncover the temporal dynamics of the data, revealing how it evolves over time. The calculation steps are as follows.

- **Step 1: Extracting Time-Related Features**

  Time-related features were derived from the 'Time' column to capture variations across different temporal dimensions. The new features include:

  1. Year: Represents the year, e.g., 2020, 2021.
  2. Month: Indicates the month, ranging from 1 to 12, helping the model understand seasonal variations within a year.
  3. Day: Represents the day of the month, ranging from 1 to 31, capturing daily patterns.
  4. Hour: Represents the hour of the day, ranging from 0 to 23, aiding in recognizing diurnal changes such as day-night cycles.

5. Minute: Represents the minute, ranging from 0 to 59. While minutes may have fixed values in this dataset, this feature can be useful for fine-grained time data.
6. Weekday: Represents the day of the week, ranging from 0 (Monday) to 6 (Sunday), capturing weekly patterns such as differences between weekdays and weekends.

- **Step 2: Core Feature Calculation**

$$\text{Year, Month, Day, Hour, Minute, Weekday} = \text{extract_time_components(Time)} \tag{3.13}$$

Here, `extract_time_components` denotes the function that parses the 'Time' column and splits it into multiple time-related components.

- **Step 3: Generating New Features**
The extracted time-related features were added to the dataset, creating an enhanced dataset. Examples include:
1. Month: Helps the model identify seasonal effects on water quality, such as changes in water temperature and dissolved oxygen across different seasons.
2. Weekday: Assists in understanding potential differences in water quality between weekdays and weekends.
3. Hour: Captures dynamic changes during different times of the day, such as variations in water temperature between morning and evening.

The process of generating time-related features and their integration into the dataset is illustrated in Figure 15, which demonstrates the extraction of temporal components and their role in enhancing the model's understanding of seasonal, daily, and weekly variations. Adding time-related features allows the model to better understand the impact of temporal factors on water quality parameters. These features enhance the model's ability to detect seasonal trends, daily periodicities, and weekly patterns, leading to improved temporal understanding.

3.3.7 Interaction Feature Amplification

Interaction features are generated by multiplying pairs of original features to capture nonlinear relationships between them. These features reveal interactions among variables, enhancing the model's ability to identify and interpret complex patterns. The calculation steps are as follows.

- **Step 1: Extracting Interaction Features**
Interaction terms are calculated by pairwise multiplication of the original features. For instance, the product of 'Temp' (temperature) and 'pH' generates the feature 'Temp_x_pH', which helps the model understand the interaction between temperature and acidity.
Similarly, features like 'Temp_x_DO' (temperature and dissolved oxygen) and 'pH_x_ DO' (pH and dissolved oxygen) are derived to capture other important relationships.

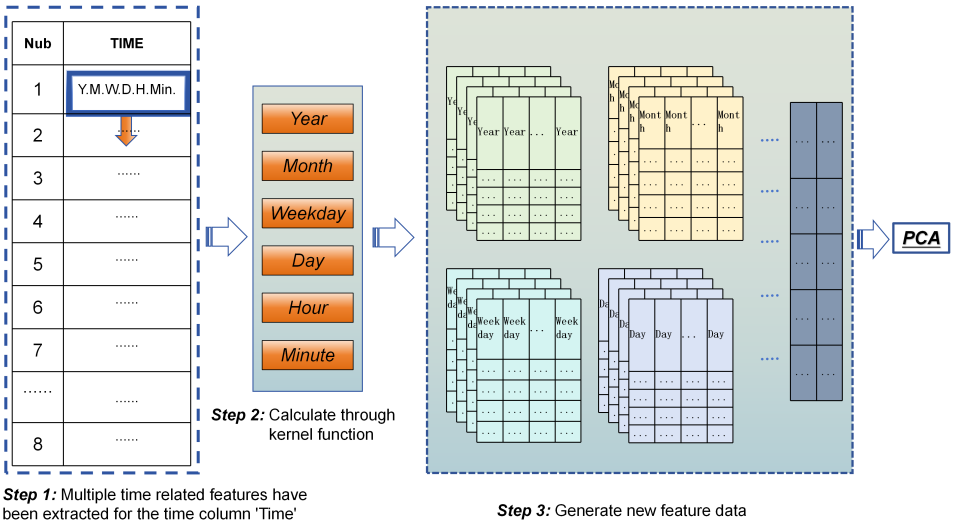

Figure 15: Schematic diagram of time-related feature amplification.

- **Step 2: Core Feature Calculation**

$$X_{interaction} = X_i \times X_j \tag{3.14}$$

Here, X_i and X_j represent two distinct features, and their product creates an interaction term. This operation highlights complex dependencies between features. For instance, the interaction of temperature and dissolved oxygen may reflect how temperature fluctuations affect oxygen solubility in water.

- **Step 3: Generating New Features**

Interaction features are added to the dataset, enriching it with information on feature interdependencies. Examples include:

1. Temp_x_DO: Captures how temperature changes affect dissolved oxygen levels, essential for understanding aquatic conditions.
2. pH_x_Turb: Represents the interaction between pH and turbidity, revealing relationships between acidity and water clarity.

The process of generating interaction features is illustrated in Figure 16, demonstrating how pairwise multiplications create new features that enhance the model's understanding of complex interdependencies within water quality parameters. By incorporating interaction features, the model gains insight into multifactorial influences on water quality. These features enable the model to detect and quantify relationships that single features alone might overlook. For example, Temp_x_DO helps the model account for the compounded effect of temperature on dissolved oxygen, a critical aspect of aquatic health. pH_x_Cond (pH and conductivity) elucidates how acidity impacts the electrical properties of water, which is significant

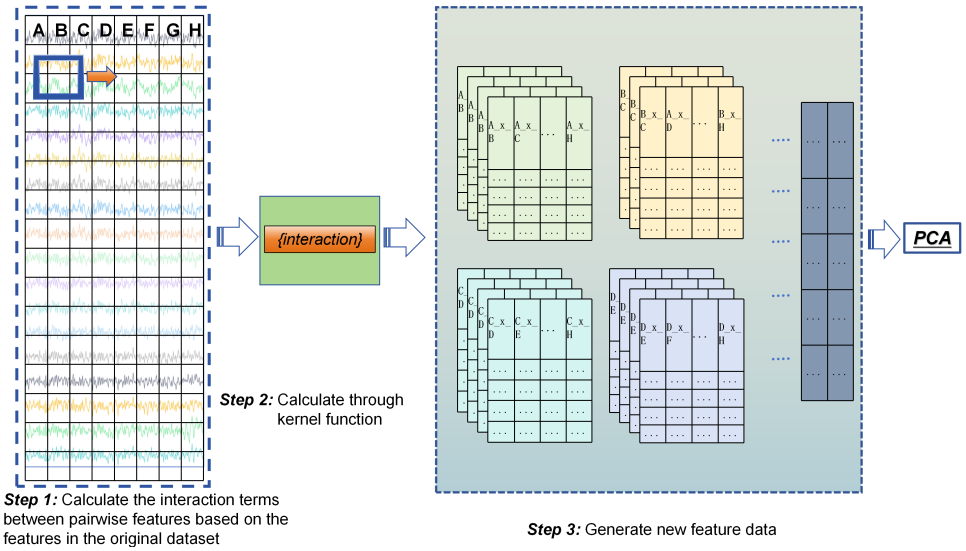

Figure 16: Schematic diagram of interaction feature amplification.

for identifying water quality changes. Interaction features enhance the model's prediction accuracy by introducing nuanced information about feature interdependencies, supporting a deeper understanding of complex relationships in water quality data.

3.4 Principal Component Analysis (PCA)

Principal Component Analysis (PCA) is a statistical technique for dimensionality reduction and feature extraction. By projecting original data onto a set of new, mutually orthogonal principal components, PCA preserves the most significant information while reducing redundancy. In water quality data processing, PCA effectively minimizes redundant features, enhancing model efficiency and predictive performance.

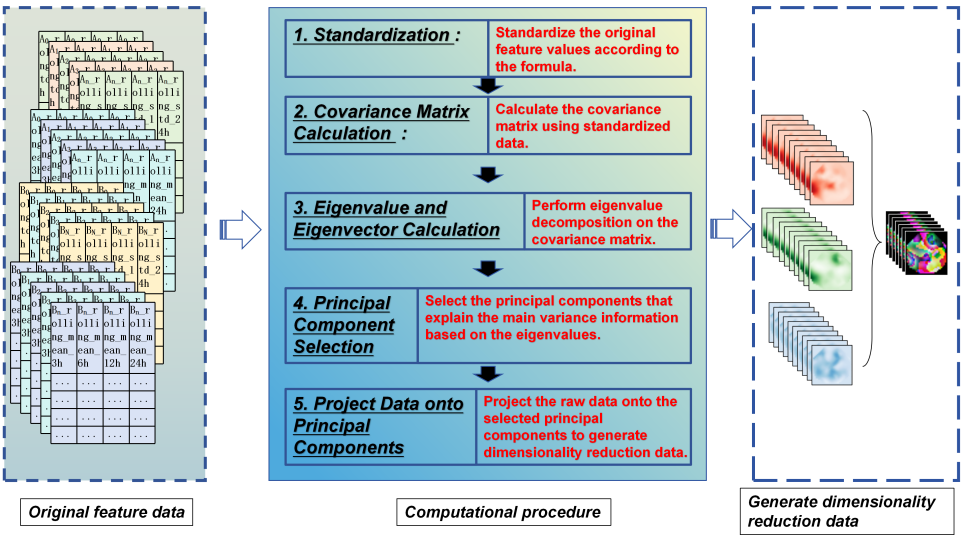

Figure 17: Workflow of Principal Component Analysis (PCA).

In this research, PCA was applied to the dataset, which included features from the original and amplified feature sets. Figure 17 illustrates the PCA workflow, showcasing the transition from the original feature space to the principal component space, with key steps like standardization, covariance matrix computation, and projection onto the reduced-dimension space. The process consisted of the following steps:

1. **Data Standardization**
   The data was standardized to ensure each feature had a mean of 0 and a standard deviation of 1, preventing features with larger scales from dominating the PCA results.

2. **Covariance Matrix Calculation**
   The standardized data's covariance matrix was computed to reflect correlations between features.

3. **Eigenvalue and Eigenvector Decomposition**
   The covariance matrix was decomposed to obtain eigenvalues and eigenvectors. Eigenvalues represent the variance explained by each principal component; eigenvectors determine the direction of each principal component in the feature space.

4. **Selecting Principal Components**
   Principal components were selected based on their eigenvalues. Typically, components that collectively explain at least 85% of the total variance are retained. While this threshold preserves the majority of variance information and achieves significant dimensionality reduction, it should be noted that approximately 15% of the variance is inevitably discarded. Recent studies [145] have demonstrated that certain discriminative features may reside in low-variance components, particularly in environmental monitoring scenarios where subtle but critical patterns (e.g., early warning signals of contamination events) might manifest through minor variances.

5. **Data Projection**
   Original data was projected onto the new feature space formed by the selected principal components, yielding a reduced-dimension dataset.

The impact of PCA on water quality data includes the following points:

- Dimensionality Reduction: PCA reduced the number of features, simplifying the dataset while retaining key information.
- Efficiency Improvement: Fewer features improved computational efficiency and reduced the risk of overfitting in predictive models.
- Preservation of Key Information: By retaining components that explain most of the variance, PCA ensured the main patterns in the data were maintained.

This process allowed the model to focus on the most informative aspects of the water quality data, leading to better predictions and faster training times.

3.5 Summary

This chapter systematically introduced methods for data acquisition, cleaning, preprocessing, and feature engineering in water quality monitoring. Through careful selection and deployment of sensors, efficient water quality data acquisition was achieved, ensuring real-time, accurate, and reliable data collection.

In data preprocessing, techniques such as handling missing values, detecting anomalies, and standardizing data were employed to enhance data quality and consistency, laying a solid foundation for subsequent model training. Furthermore, seven methods of time-series feature amplification, including sliding window features, differencing features, lag features, data transformation features, periodic features, temporal features, and interaction features, were applied to enrich the feature space, improving the model's ability to interpret the data.

Finally, Principal Component Analysis (PCA) was used to reduce the dimensionality of high-dimensional features, eliminating redundant information and boosting the efficiency and performance of model training. These data preprocessing and feature engineering techniques provided a high-quality data foundation for subsequent model training and predictions, enabling more accurate and robust water quality forecasting.

The next chapter will delve into the application of deep learning models for water quality prediction, covering model selection, construction, optimization strategies, and comparative analysis of different models, offering comprehensive solutions for achieving high-precision water quality predictions.

4

Development and Optimization of Deep Learning Models

This chapter outlines the systematic development and refinement of deep learning models for water quality monitoring. Focusing on temporal-spatial feature extraction and computational efficiency, we introduce a hybrid architecture designed to capture nonlinear parameter interactions and dynamic water quality patterns. The framework integrates supervised learning with 5-fold cross-validation, uniform regularization strategies (L2, Dropout), and automated hyperparameter tuning to ensure model robustness. Performance evaluation metrics and comparative studies across variants establish baseline benchmarks. These methodological advancements lay the foundation for deploying optimized models in practical water quality monitoring systems.

4.1 Model Architecture Design

Designing the architecture of deep learning models involves analyzing the characteristics and requirements of water quality monitoring tasks and selecting the appropriate model structures. This process addresses challenges such as temporal dependencies, spatial variability, and the need for real-time performance. Figure 18 presents the overall architecture diagram of the deep learning model development workflow for water quality monitoring.

This workflow outlines the critical stages: "Data Engineering", "Model training and evaluation", and "Integration and deployment". It starts with data collection and preprocessing, including outlier deletion, linear interpolation, feature amplification, and PCA. The workflow continues to model evaluation using metrics such as R^2, MAE, and MAPE, followed by iterative model tuning to identify the optimal architecture. Finally, the optimized model is integrated into a system for deployment and practical implementation, ensuring high efficiency and reliability in real-world applications.

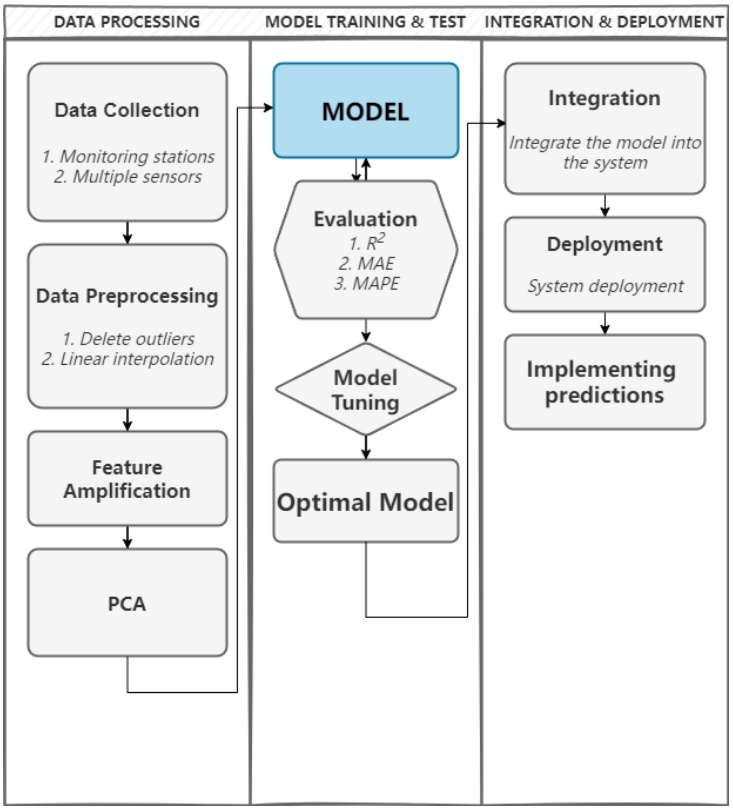

Figure 18: Overall architecture diagram of the deep learning model development workflow for water quality monitoring.

4.1.1 Deep Learning Model Architectures

Water quality monitoring tasks involve continuous tracking of multiple parameters and anomaly detection, characterized by large datasets, long time series, and significant noise. Therefore, suitable deep learning architectures must be selected to capture temporal features, process high-dimensional data, and ensure strong generalization capabilities.

To address the temporal characteristics and complex inter-parameter correlations in water quality monitoring data, this study proposes a hybrid architecture like GRU-DNN (Figure 19) theoretical mechanisms and empirical performance. The architecture effectively utilizes limited but information-dense fundamental water quality parameters to construct prediction models, strictly adhering to deep learning operational principles with experimental validation confirming its reliability. The core objective of this architecture lies in extracting temporal dynamics and nonlinear correlations between parameters from basic water quality measurements (temperature, pH, dissolved oxygen, etc.), while establishing a unified benchmark for subsequent comparative studies of different models.

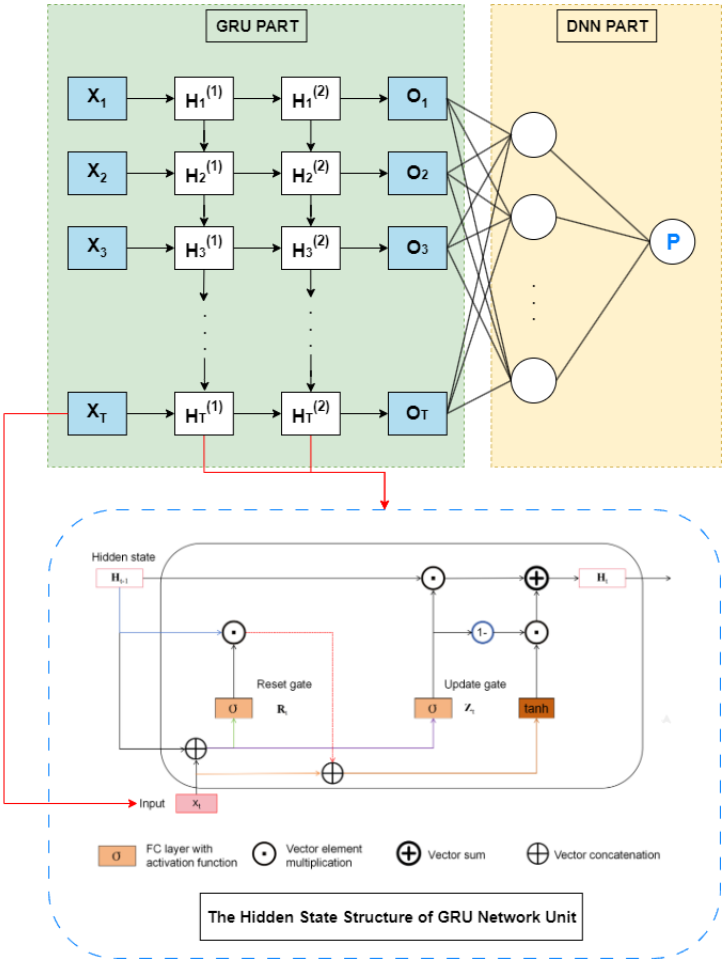

Figure 19: Schematic diagram of the deep learning model architecture, featuring GRU and DNN integration for sequential data analysis and prediction.

4.1.2 Architecture Adaptability Design

1. **Deep Temporal Feature Extraction**
   - A dual-layer structure encodes multi-scale temporal features through hierarchical hidden state transmission, enabling stepwise analysis of nonlinear parameter couplings.
   - The input layer captures short-term fluctuations and local abrupt changes (e.g., conductivity surge from 6201.6 to 7670.68 S/cm within 4 hours), while deeper layers abstract cross-temporal correlations (e.g., inverse trends between temperature and dissolved oxygen) and daily periodic patterns (e.g., diurnal DO fluctuations).
   - The fully connected (DNN) layer integrates temporal features from preceding units through nonlinear transformations, theoretically decoupling complex parameter interactions (e.g., pH's nonlinear effects on ammonia conversion efficiency). Its effectiveness is validated by ablation studies (removing DNN caused significant prediction accuracy degradation).
   - GRU units regulate information flow through mathematically defined gates:

  - *Update Gate:* Controls historical state preservation and new input integration, theoretically maintaining long-term patterns (e.g., diurnal DO variations).
  - *Reset Gate:* Determines historical information retention, mathematically suppressing outlier propagation.
- This gate mechanism automatically optimizes parameters through backpropagation without manual feature prioritization, suitable for complex dynamic couplings in water quality data.

2. Multivariate Synergistic Modeling

- Input data containing multi-dimensional parameters (temperature, pH, DO, etc.) are mapped into 128-dimension temporal feature vectors through sequential networks, enabling automatic learning of implicit inter-parameter relationships (e.g., conductivity-P concentration covariance).
- The DNN module further fuses features across timesteps, ultimately outputting target parameter predictions (e.g., future DO concentrations).

3. Lightweight Data Requirements

- Despite using only basic parameters (excluding multimodal data), the architecture achieves efficient modeling through:
  - Dynamic feature selection: Temporal networks automatically emphasize critical parameters (e.g., temperature/conductivity for DO prediction)
  - Implicit feature engineering: DNN layers decouple nonlinear interactions (e.g., pH's influence on ammonia conversion)
  - Cross-temporal correlations: 30-step sliding window (120-hour data) captures lagged water quality evolution

4.1.3 Architecture Performance Validation

On the Pearl River Basin dataset, the architecture demonstrates:

- **Noise Resistance:** Gate mechanisms effectively suppress monitoring fluctuations and outlier interference.
- **Multi-Parameter Coupling Resolution:** Automatic identification of feature correlations.
- **Short-Term Prediction Accuracy:** 4-hour prediction precision fully meets monitoring requirements.

4.1.4 Benchmarking for Comparative Studies

To systematically evaluate various models' water quality prediction performance while ensuring fair comparisons, subsequent variants (e.g., CNN, LSTM, Transformer) maintain the framework of this architecture through:

- **Temporal Module Replacement:** Only GRU units are substituted with comparative model cores (e.g., Transformer's multi-head attention), preserving identical input/output dimensions, hyperparameters, and preprocessing.
- **Fixed Spatial Decoder:** DNN structure, regularization strategies (L2 constraint, 30% Dropout), and activation functions (ReLU) remain consistent across models, eliminating feature fusion interference.
- **Unified Evaluation Metrics:** All models employ identical sliding windows (30 timesteps) for training and calculate RMSE/MAE/NSE metrics on the same test set, ensuring comparability.

This architecture provides an end-to-end temporal modeling solution that transforms dynamic water quality parameter evolution into high-precision predictions, offering a lightweight and deployable approach for complex aquatic environments. Subsequent chapters will build upon this benchmark to reveal performance differences among models in feature extraction efficiency and noise robustness.

4.2 Model Training and Validation

4.2.1 Model Training Methods

The training process for water quality monitoring models encompasses supervised learning, unsupervised learning, and reinforcement learning:

- **Supervised Learning:** Utilizes labeled data for training, making it suitable for specific regression and classification tasks. Models learn to predict outcomes based on input-output pairs, ensuring high accuracy for well-defined tasks [146].
- **Unsupervised Learning:** Applied when sufficient labeled data is unavailable. Techniques such as clustering and dimensionality reduction are used to uncover underlying data structures, often aiding in anomaly detection and exploratory analysis [147].
- **Reinforcement Learning:** Effective in dynamic environments where decisions must be optimized over time. Models improve their prediction strategies through interaction and feedback, making them ideal for adaptive systems [148].

This research employs supervised learning for water quality prediction, leveraging labeled time-series data with input-output pairs to train models for precise regression tasks.

4.2.2 Model Validation Methods

To ensure robust performance and assess the generalization capability of water quality monitoring models, the following validation methods are commonly employed:

- **Cross-Validation:** The dataset is divided into multiple subsets, with each subset taking turns as the validation set while the remaining subsets form the training set. This method effectively evaluates the model's generalization capability and reduces the risk of overfitting [149].
- **Holdout Method:** The dataset is split into distinct training and validation sets. While straightforward and easy to implement, the results can be influenced by the specific split, making it less reliable for smaller datasets.
- **Bootstrap Method:** Multiple datasets are generated through random sampling with replacement. This method is particularly useful for small datasets, as it provides multiple evaluation results, offering a comprehensive assessment of the model's performance.

This research employs 5-fold cross-validation to train the model, where the dataset is partitioned into five equal subsets. Each fold serves sequentially as the validation set while the remaining four folds are used for training, ensuring comprehensive evaluation of model performance across all data partitions.

4.2.3 Application of Transfer Learning in Water Quality Monitoring

Transfer learning leverages pre-trained models for new environments, enhancing training efficiency and performance, particularly in data-scarce scenarios [150]. Key applications in water quality monitoring include:

- **Cross-Domain Transfer:** Pre-trained models developed for one water body are transferred to monitor similar water bodies, utilizing shared characteristics to reduce training efforts and improve accuracy.
- **Domain Adaptation:** Fine-tuning the pre-trained model with a small amount of new data ensures it adapts effectively to the new monitoring environment, overcoming challenges posed by environmental differences.

4.3 Model Optimization and Hyperparameter Tuning

This section focuses on strategies for enhancing the performance and generalization capabilities of deep learning models, ensuring their robustness and reliability in water quality monitoring tasks.

4.3.1 Model Optimization Techniques

To ensure robust performance across diverse model architectures (including CNNs, RNNs, and Transformers) in water quality monitoring tasks, we implement three foundational optimization strategies with uniform hyperparameter settings. This consistency enables fair cross-architecture comparisons while addressing the unique challenges of environmental sensor data.

- **Regularization:** Given the inherent complexity of multi-sensor water quality datasets (30+ parameters in our framework), we apply layer-specific L2 regularization to all trainable weights. By imposing controlled weight decay on convolutional filters, recurrent connections, and attention mechanisms, this approach systematically limits overfitting risks without sacrificing critical environmental patterns. The shared regularization strength ensures comparable complexity control across architectures.
- **Dropout:** A fixed 30% dropout rate is implemented through architecture-specific mechanisms:
  1. Feature map dropouts for CNNs to simulate sensor failures;
  2. Temporal sequence dropouts for RNNs to avoid over-reliance on transient readings;
  3. Attention pattern dropouts for Transformers to prevent skewed sensor correlations.

  This unified strategy enhances model robustness against real-world data irregularities like temporary malfunctions or biological fouling interference.
- **Batch Normalization:** Batch normalization layers are inserted after each major feature extraction step (convolutional blocks, recurrent cells, self-attention modules) using identical parameters. This stabilizes the learning process across:
  1. Spatial features from multi-location sensor grids;
  2. Temporal patterns with irregular sampling intervals:
  3. Cross-parameter interactions in multivariate analysis.

By maintaining consistent optimization parameters (α=0.001, dropout=0.3, BN momentum=0.99) for all model types, the framework eliminates architecture-induced tuning bias while preserving computational efficiency. As demonstrated in Section 4.5, this design enables direct performance comparisons between fundamentally different neural architectures using real-world water quality benchmarks.

4.3.2 Hyperparameter Tuning Methods

In water quality monitoring applications, where deep learning models must balance predictive accuracy with computational efficiency under dynamic environmental conditions, hyperparameter optimization becomes critical. The temporal-spatial complexity of sensor data (e.g., irregular sampling, multi-site correlations) and deployment constraints (e.g., edge device limitations) demand systematic tuning strategies that transcend conventional trial-and-error approaches.

- **Grid Search:** Explore all possible combinations of hyperparameters exhaustively to identify the optimal configuration. While this method ensures comprehensive coverage, it is computationally intensive and less efficient for high-dimensional parameter spaces [151].
- **Random Search:** Randomly sample hyperparameters from the defined search space, providing a more efficient alternative to grid search, especially when the parameter space is large. Random search often yields competitive results with significantly reduced computational cost [152].
- **Bayesian Optimization:** Construct a probabilistic model of the objective function and iteratively refine hyperparameters to maximize performance. This method is well-suited for complex models, balancing exploration and exploitation to efficiently locate optimal hyperparameter configurations [153].

4.3.3 Automated Hyperparameter Tuning Tools and Applications

Automated hyperparameter tuning tools streamline the process of selecting models and optimizing their parameters, significantly reducing manual effort and enhancing efficiency in deep learning applications for water quality monitoring. Below are two widely used tools and their applications:

- **AutoML (Automated Machine Learning):** AutoML frameworks automatically handle tasks such as model selection, hyperparameter tuning, and even feature engineering. This is particularly beneficial in scenarios where frequent parameter adjustments are required or when expertise in deep learning is limited. AutoML tools, such as Google's AutoML or H2O.ai, enable users to: (1) select the most suitable model architectures based on the dataset; (2) perform hyperparameter optimization without manual intervention; (3) generate high-quality predictive models with minimal human effort.
- **Hyperopt:** Hyperopt is a popular library for hyperparameter optimization that utilizes Bayesian optimization to efficiently search the hyperparameter space. Its ability to integrate seamlessly with deep learning frameworks like TensorFlow and PyTorch enhances tuning efficiency. Key features include: (1) leveraging probabilistic models to prioritize promising hyperparameter configurations; (2) reducing computation time while achieving superior performance compared to exhaustive methods like grid search; (3) supporting various objective functions, including multi-objective optimization.

These optimization and tuning strategies form the foundation for enhancing the predictive accuracy and robustness of models in water quality monitoring tasks. In the following sections, their practical application to model development and evaluation will be explored in detail.

By incorporating automated tools such as AutoML and Hyperopt, the hyperparameter tuning process becomes faster, more efficient, and less prone to human error. These tools are instrumental in refining deep learning models for water quality monitoring, ensuring high performance and adaptability to diverse environmental conditions.

4.4 Model Performance Evaluation

Evaluating the performance of deep learning models is critical to ensuring their reliability and effectiveness in water quality monitoring. A comprehensive evaluation framework should incorporate a combination of quantitative metrics, qualitative analysis, and robustness testing. This section outlines key methods and metrics for assessing model performance [154].

To systematically evaluate the predictive performance of water quality monitoring models, we employ a suite of quantitative assessment criteria. These metrics provide objective measurements for comparing model accuracy and robustness across diverse hydrological conditions.

- **Mean Squared Error (MSE):** Measures the average squared difference between predicted and actual values. It is sensitive to large errors.

$$MSE = \frac{1}{n}\sum_{i=1}^{n}(y_i - \hat{y}_i)^2 \tag{4.1}$$

- **Mean Absolute Error (MAE):** Provides the average magnitude of prediction errors, which is more interpretable than MSE.

$$MAE = \frac{1}{n}\sum_{i=1}^{n}|y_i - \hat{y}_i| \tag{4.2}$$

- **Root Mean Squared Error (RMSE):** Indicates the square root of the average squared differences between predicted and actual values.

$$RMSE = \sqrt{\frac{1}{n}\sum_{i=1}^{n}(y_i - \hat{y}_i)^2} \tag{4.3}$$

- **Mean Absolute Percentage Error (MAPE):** Captures the average percentage error relative to actual values, useful for interpretability.

$$MAPE = \frac{1}{n}\sum_{i=1}^{n}\left|\frac{y_i - \hat{y}_i}{y_i}\right| \times 100 \tag{4.4}$$

- **Mean Absolute Percentage Error on Test Set (MAEP):** Similar to MAPE but specifically calculated for the test dataset, providing insights into model performance on unseen data.

$$MAEP = \frac{1}{n_{\text{test}}}\sum_{i=1}^{n_{\text{test}}}\left|\frac{y_i - \hat{y}_i}{y_i}\right| \times 100 \tag{4.5}$$

- **Median Absolute Error (MedAE):** Measures the median of the absolute deviations between predicted and actual values, making it robust to outliers.

$$MedAE = \text{median}(|y_i - \hat{y}_i|) \tag{4.6}$$

- R^2: Represents the proportion of variance explained by the model.

$$R^2 = 1 - \frac{\sum_{i=1}^{n}(y_i - \hat{y}_i)^2}{\sum_{i=1}^{n}(y_i - \bar{y})^2} \tag{4.7}$$

In the provided evaluation metrics, y_i represents the actual observed value, and $\hat{y}_i$ denotes the predicted value for the i-th data point. n indicates the total number of observations in the dataset. In the "Mean Squared Error (MSE)" and "Root Mean Squared Error (RMSE)", the differences between y_i and $\hat{y}_i$ are squared and averaged, with RMSE taking the square root to present errors in the original unit of measurement. For "Mean Absolute Error (MAE)", the absolute differences between y_i and $\hat{y}_i$ are summed and averaged. The "Mean Absolute Percentage Error (MAPE)" and "Mean Absolute Error Percentage (MAEP)" express the absolute error as a percentage of the actual value y_i, making results scale-invariant. In "Median Absolute Error (MedAE)", the median of all absolute differences $|y_i - \hat{y}_i|$ is computed, providing robustness to outliers. Finally, the "R-squared (R^2)" metric quantifies the proportion of variance in y_i explained by the model, where higher values indicate better model performance. These variables collectively describe the methods for assessing the accuracy and reliability of predictive models in water quality monitoring.

4.5 Summary

This chapter comprehensively outlined the processes of designing, training, validating, and optimizing deep learning models for water quality monitoring.

For model optimization, techniques such as regularization, Dropout, and Batch Normalization were employed to improve generalization, while hyperparameter tuning methods such as grid search, random search, and Bayesian optimization were applied to refine model configurations. Automated hyperparameter tuning tools further enhanced the efficiency of the optimization process. Lastly, systematic performance evaluations and experimental analyses were conducted to ensure the efficiency and reliability of the models in water quality monitoring.

The next chapter will focus on applying the optimized models to practical water quality monitoring tasks, conducting performance comparisons, and discussing the results.

5

Optimal Feature Augmentation Method Selection

This chapter systematically evaluates and selects the best feature augmentation methods for water quality parameter prediction. By comparing the effectiveness of different feature augmentation techniques, we aim to determine the most suitable approaches that enhance the predictive performance of deep learning models. The section includes experimental setup details, evaluation results, and an in-depth discussion of findings.

5.1 Experimental Setup

This section establishes the comprehensive experimental framework for evaluating feature augmentation efficacy in water quality prediction. The framework encompasses a hierarchical dataset architecture spanning baseline to fully augmented feature spaces, standardized implementation of four deep learning models with rigorous validation protocols, and multidimensional performance assessment integrating predictive accuracy metrics with computational resource analytics. Through controlled experiments across GRU, LSTM, Transformer, and DeepAR architectures with randomized repetition, we ensure statistically robust attribution of augmentation technique impacts across diverse water quality parameters.

5.1.1 Dataset Definitions and Notations

This experiment utilizes nine distinct datasets generated through systematic feature augmentation techniques (as detailed in Section 3.3). Each dataset is identified by a standardized abbreviation with specific technical characteristics:

- **BD (Basic Dataset):** Contains raw water quality parameters only (e.g., temperature, pH, DO) with no feature augmentation.
- **DFD (Differenced Features Dataset):** Generated by computing n-step differences to capture dynamic trends and suppress seasonality effects.

- **DTD (Data Transformation Dataset):** Created through nonlinear transformations (logarithmic, square root, etc.) to enhance distributional characteristics of parameters.
- **LFD (Lag Features Dataset):** Incorporates historical values to model temporal dependencies across specific time intervals.
- **PFD (Periodic Features Dataset):** Encodes cyclical patterns using sine/cosine transformations of temporal elements (hour, weekday, month).
- **TRD (Time-Related Dataset):** Extracts explicit temporal components (year, month, day, hour, minute, weekday) as categorical features.
- **IFD (Interaction Features Dataset):** Constructed by multiplicative combinations to reveal parameter interdependencies.
- **SWD (Sliding Window Dataset):** Augmented with local statistics (mean, standard deviation) computed over 3-24 hour windows.
- **AFD (All Features Dataset):** Integrates all augmented features from DFD, DTD, LFD, PFD, TRD, IFD, and SWD.

Experimental Design Rationale:

BD serves as the unenhanced benchmark for baseline comparison. AFD represents the maximum enriched feature space with comprehensive augmentation. The seven intermediate datasets (DFD through SWD) isolate the effects of specific augmentation principles - enabling granular assessment of their individual contributions to prediction performance. This hierarchical approach allows controlled evaluation of how different feature engineering strategies impact model generalizability and robustness. Refer to Section 3.3 for complete technical specifications of each augmentation method.

5.1.2 Objective and Design

The primary objective of this experiment is to identify the optimal feature augmentation method and evaluate the performance of different feature augmentation techniques in predicting various water quality parameters. The experiments are conducted using four models: "GRU, LSTM, Transformer, and DeepAR". These models form the basis of all analyses, and the results reported are the averaged outcomes across these models, ensuring robust and unbiased conclusions [155].

The data is split into three sets: 70% for training, 15% for validation, and 15% for testing. All models employ the Adam (Adaptive Moment Estimation) optimizer with a learning rate of 0.0001. Adam is an adaptive optimization algorithm that combines the benefits of momentum and learning rate adjustments, making it effective for sparse gradients and non-stationary objectives. The batch size is set to 32, and the number of epochs is set to 500. Early Stopping Strategy is used to monitor validation loss and prevent overfitting [156].

To ensure the reproducibility and consistency of experimental results, each experiment is repeated 10 times, and the average result is reported. Deep learning models often involve random initialization and stochastic processes, such as weight initialization and data splitting, which may lead to variability in results. To address this, random seeds (1–10) are used for each experiment, ensuring controlled and repeatable execution that facilitates debugging, testing, and result comparison.

Additionally, a System Resource Usage Monitoring Method is introduced to assess the computational cost required by each model during training and prediction. This approach provides insights into the resource demands of each model, enabling a more comprehensive performance evaluation. The monitored metrics include:

- Training time

- Memory usage rate

- CPU usage rate

- GPU usage rate

The monitoring interval is set to 1 second to capture real-time fluctuations in resource usage.

5.1.3 Experimental Environment

All models were trained and tested on a machine equipped with an Intel(R) Core(TM) i7-10700F 2.90 GHz processor and an NVIDIA RTX 2060 graphics card. The models are implemented using TensorFlow-GPU version 2.9 and Python 3.8. Experiments are conducted on nine water quality parameters under each feature augmentation method.

5.1.4 Evaluation Metrics

The following metrics are employed to evaluate model performance:

- **Coefficient of Determination (R^2):** Measures how well the model explains the variance in observed data.
- **Root Mean Square Error (RMSE):** Assesses the average magnitude of prediction errors.
- **Mean Absolute Error (MAE):** Evaluates the average absolute difference between predicted and observed values.
- **Mean Absolute Percentage Error (MAPE):** Quantifies prediction errors as a percentage of observed values.

In addition to predictive accuracy, the resource monitoring metrics provide a holistic view of model performance, balancing accuracy with computational cost. These metrics ensure that the selected feature augmentation method not only improves prediction but also aligns with system resource constraints.

By averaging the results from the GRU, LSTM, Transformer, and DeepAR models, the experiments ensure a comprehensive evaluation of each feature augmentation method. This approach enables the identification of the optimal augmentation technique that balances predictive accuracy and computational efficiency.

5.2 Result Display and Analysis

This section systematically unpacks experimental findings through dual analytical dimensions: granular parameter-specific performance evaluation across nine water quality indicators, followed by comprehensive comparative assessment integrating predictive accuracy and computational efficiency metrics. The analysis delineates optimal feature augmentation strategies for each water quality parameter while quantifying cross-method performance hierarchies, ultimately establishing SWD as the predominant solution balancing predictive precision with operational feasibility.

5.2.1 Screening and Analysis for Each Water Quality Parameter

By comparing experimental results from different feature augmentation methods, this section analyzes how each method impacts model performance. The results reveal that the Sliding Window Features (SWD) method demonstrates superior performance in most evaluation metrics.

1. **Conductivity (Cond)**

   Conductivity is a direct reflection of the dissolved ion concentration in water, requiring models to focus on handling numerical fluctuations and extreme values. Experimental results indicate that AFD and LFD show moderate R^2 for conductivity prediction, with test set R^2 of 0.734 and 0.851, respectively. However, their higher RMSE indicates poor accuracy in scenarios of drastic ionic concentration changes. The SWD performs the best in conductivity prediction, achieving training and test R^2 of 0.945 and 0.914, respectively, and significantly lower RMSE, demonstrating superior ability to capture fluctuations and handle extreme values. Therefore, the SWD exhibits excellent generalization ability and robustness, making it the optimal choice for conductivity prediction [120]. The evaluation results for conductivity prediction using different feature augmentation methods are shown in Figure 20.

2. **Dissolved Oxygen (DO)**

   Dissolved oxygen is a critical parameter in aquatic ecosystems, influenced by multiple factors such as temperature, pressure, and biological activity, making its prediction highly complex [119]. Among the compared results, AFD and LFD show higher RMSE on the test set, indicating limited

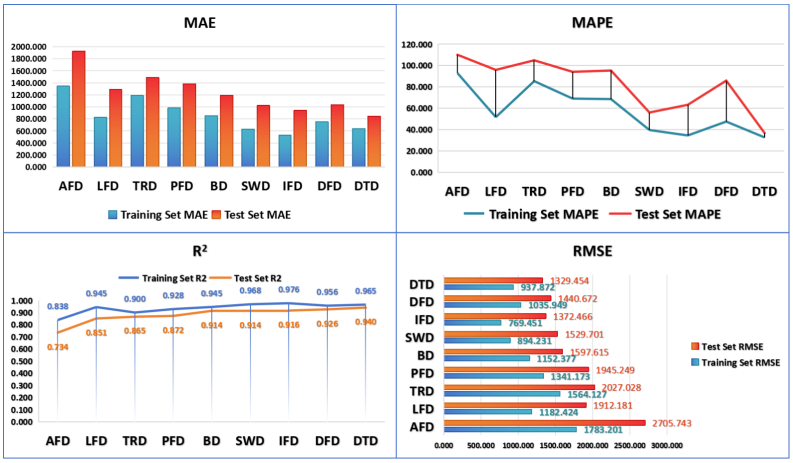

Figure 20: Evaluation results based on the mean of four models (GRU, LSTM, Transformer, and DeepAR) for Cond prediction using different feature augmentation methods.

ability to capture DO fluctuations. The TRD achieves training and test R^2 of 0.925 and 0.863, respectively, demonstrating decent predictive ability, though higher RMSE reflects certain inaccuracies. The IFD excels in DO prediction, achieving test R^2 of 0.906 and lower error metrics (MAE and MAPE), showing strong generalization and accurately capturing dynamic DO changes. Hence, the IFD stands out as the best predictor for dissolved oxygen [157]. The experimental results for dissolved oxygen prediction are presented in Figure 21.

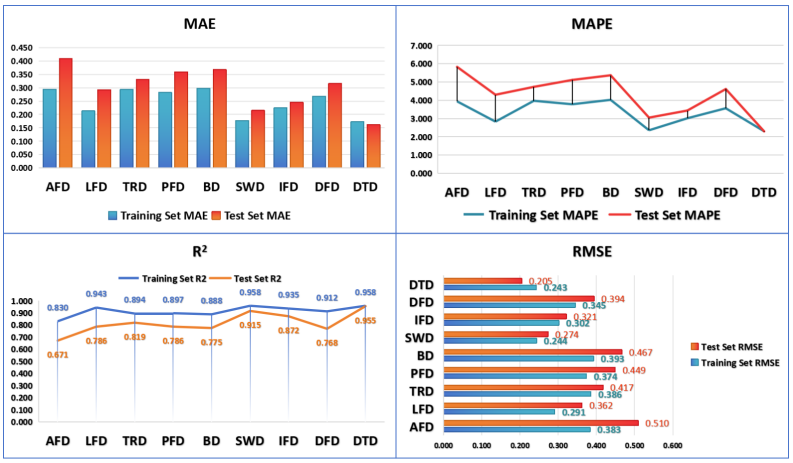

Figure 21: Evaluation results based on the mean of four models (GRU, LSTM, Transformer, and DeepAR) for DO prediction using different feature augmentation methods.

3. Ammonia Nitrogen (NH_3-N)

Ammonia nitrogen concentrations are highly volatile due to external inputs such as agricultural runoff and industrial discharge, as well as biological processes. AFD and LFD have low R^2 in NH_3-N prediction, indicating insufficient adaptability to fluctuations. While the PFD performs well on the training set, its low test set R^2 suggests overfitting. The SWD model demonstrates superior performance in NH_3-N prediction, with training and test R^2 above 0.90 and lower MAE

and MAPE, effectively capturing NH_3-N trends and extreme values. Compared to IFD, the SWD provides better error control, making it the optimal choice for NH_3-N prediction [158]. The NH_3-N prediction evaluation results are shown in Figure 22.

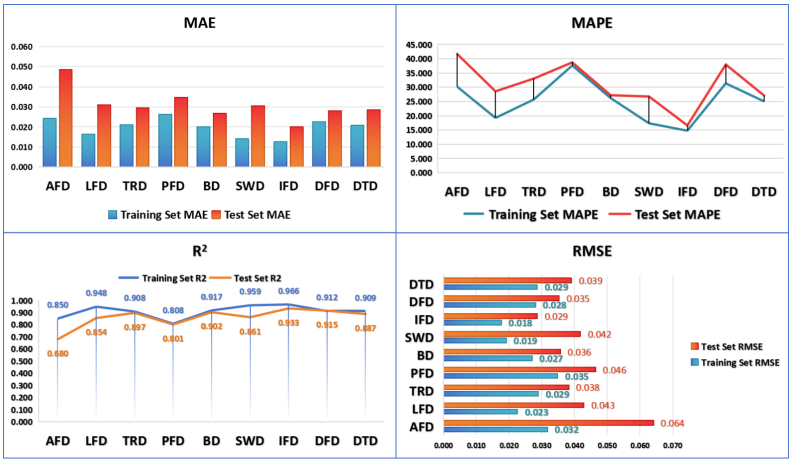

Figure 22: Evaluation results based on the mean of four models (GRU, LSTM, Transformer, and DeepAR) for NH_3-N prediction using different feature augmentation methods.

4. pH

pH is a critical chemical parameter of water quality that significantly influences various aquatic reactions. While the AFD achieves high R^2 on the training set, its high RMSE on the test set indicates insufficient handling of subtle pH variations. Both TRD and SWD perform well in pH prediction, with TRD maintaining high R^2 and low RMSE on both training and test sets, excelling in capturing pH trends and variations. Although the IFD achieves a test R^2 of 0.923, it slightly lags behind TRD in RMSE. Hence, TRD emerges as the optimal model for pH prediction due to its consistent error control and generalization performance [159]. The pH prediction evaluation results are presented in Figure 23.

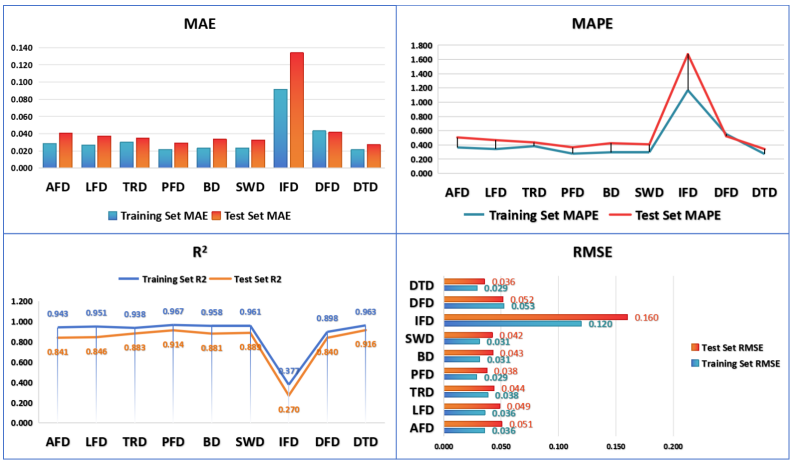

Figure 23: Evaluation results based on the mean of four models (GRU, LSTM, Transformer, and DeepAR) for pH prediction using different feature augmentation methods.

5. Temperature (Temp)

Temperature is a crucial parameter affecting the rate of chemical and biological reactions in water bodies. It exhibits both short-term fluctuations and seasonal variations, requiring models capable of capturing such trends. AFD and LFD show overfitting, with high RMSE on the test set. While TRD achieves high test R^2, its RMSE is also high, limiting its ability to handle extreme temperature changes. The IFD stands out in temperature prediction, achieving a test R^2 of 0.923 and stable error metrics, effectively capturing dynamic changes, especially seasonal variations. Hence, the IFD demonstrates exceptional adaptability and precision in temperature prediction, making it the best choice [126]. The temperature prediction evaluation results are shown in Figure 24.

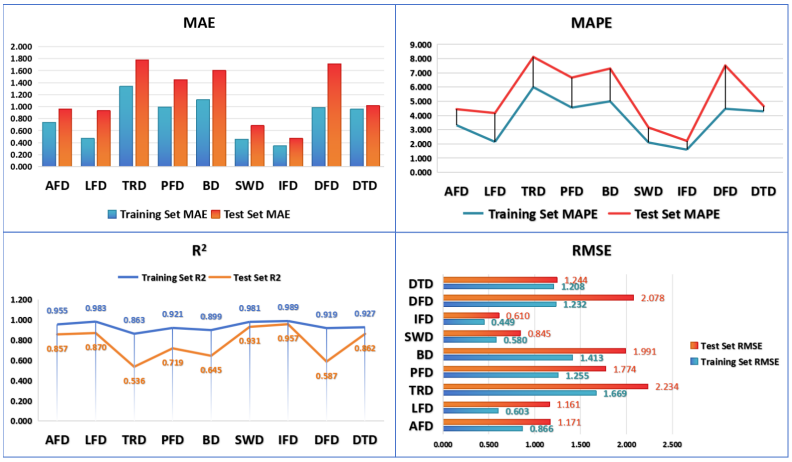

Figure 24: Evaluation results based on the mean of four models (GRU, LSTM, Transformer, and DeepAR) for Temp prediction using different feature augmentation methods.

6. Total Nitrogen (TN)

Total nitrogen is a key indicator of water eutrophication, predicting its concentration aids in water quality assessment [160]. While the AFD achieves decent R^2, its high RMSE indicates weak adaptability to extreme TN changes. The SWD performs consistently well on both training and test sets, with high R^2 and low RMSE, demonstrating strong generalization. Although the IFD also performs well, the SWD excels in error control, making it the optimal choice for total nitrogen prediction. The evaluation results for total nitrogen prediction are shown in Figure 25.

7. Total Phosphorus (TP)

Total phosphorus concentration, an important indicator of water eutrophication, directly impacts the ecological environment [112]. AFD and LFD show overfitting, with large discrepancies in R^2 between training and test sets. Both IFD and SWD perform well, with SWD achieving balanced R^2 and error metrics, showcasing excellent generalization and prediction accuracy. While the DTD shows good R^2, its higher RMSE indicates weaker adaptability to TP fluctuations. Hence, SWD

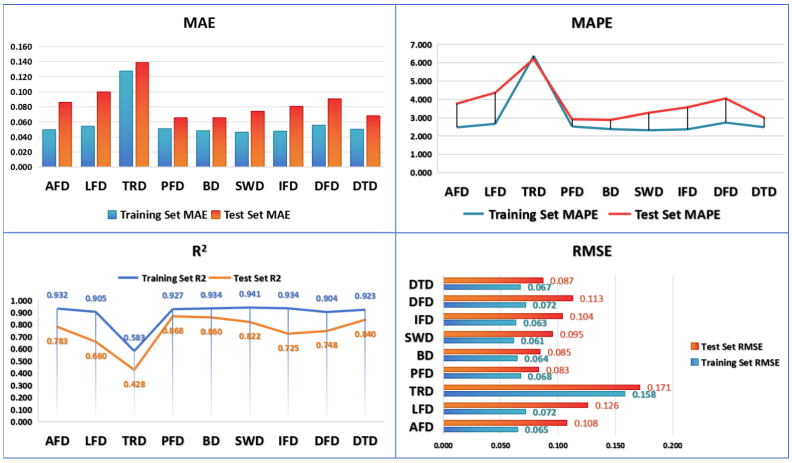

Figure 25: Evaluation results based on the mean of four models (GRU, LSTM, Transformer, and DeepAR) for TN prediction using different feature augmentation methods.

is the best for TP prediction. The total phosphorus prediction evaluation results are presented in Figure 26.

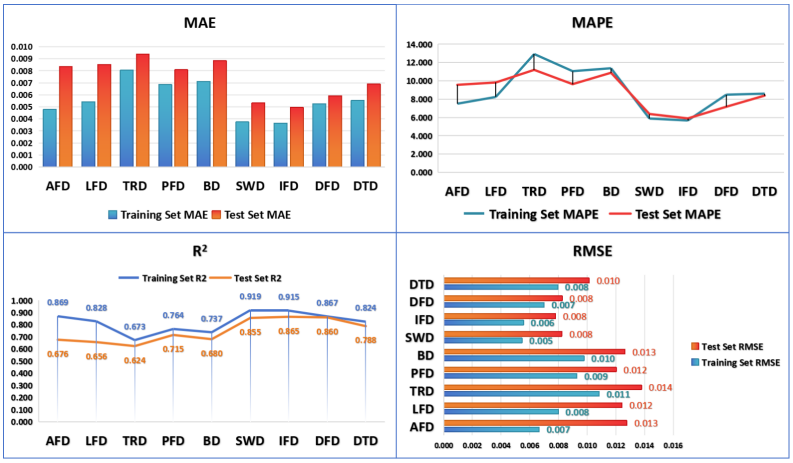

Figure 26: Evaluation results based on the mean of four models (GRU, LSTM, Transformer, and DeepAR) for TP prediction using different feature augmentation methods.

8. Turbidity (Turb)

Turbidity reflects water transparency and is significantly influenced by suspended particles, with notable impacts from external environmental changes. AFD and LFD show large errors in turbidity prediction, with significant R^2 differences between training and test sets. TRD performs well in terms of R^2 but struggles with high RMSE when capturing extreme turbidity changes. SWD and DFD are relatively stable, with SWD showing low MAE and MAPE and high R^2, effectively handling extreme turbidity data. Overall, SWD is the best-performing for turbidity prediction [161]. The turbidity prediction evaluation results are shown in Figure 27.

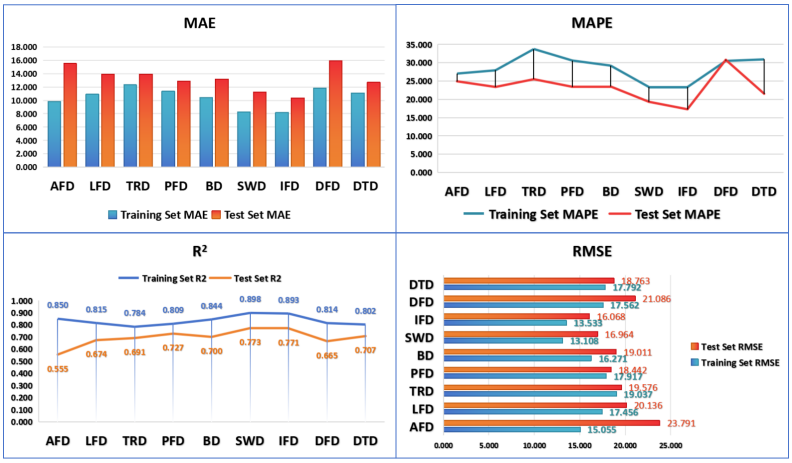

Figure 27: Evaluation results based on the mean of four models (GRU, LSTM, Transformer, and DeepAR) for Turb prediction using different feature augmentation methods.

9. Permanganate Index (CODMn)

The permanganate index (CODMn) is a critical indicator of water organic content and reflects chemical oxygen demand, influenced by organic and inorganic reducing substances. For CODMn prediction, AFD and LFD exhibit overfitting with high MAE and RMSE on the test set. The PFD performs relatively well with test R^2 of 0.88, though there is room for improvement in RMSE. The SWD achieves excellent performance with test R^2 of 0.914 and significantly lower MAE and RMSE, demonstrating a robust ability to capture CODMn trends. IFD also performs well but lags behind SWD in error control. Hence, SWD emerges as the best for CODMn prediction [162]. The CODMn prediction evaluation results are presented in Figure 28.

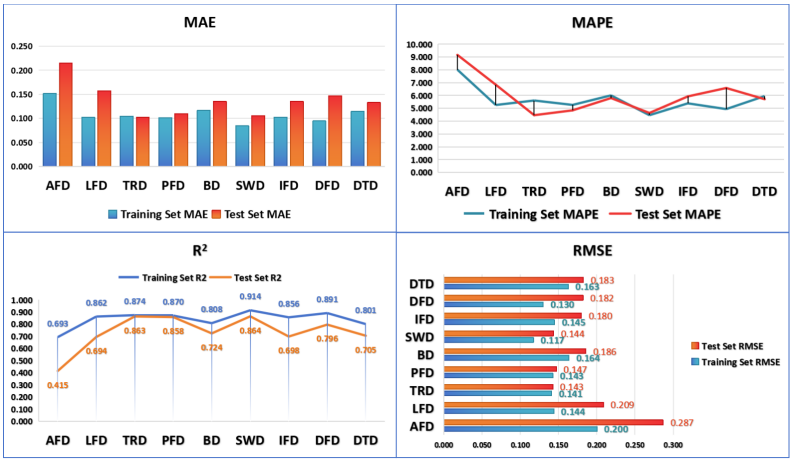

Figure 28: Evaluation results based on the mean of four models (GRU, LSTM, Transformer, and DeepAR) for CODMn prediction using different feature augmentation methods.

From Table 9, it can be seen that the SWD demonstrated outstanding performance in key water quality parameters, particularly for CODMn, NH_3-N, TN and TP. The IFD excelled in capturing dynamic fluctuations in parameters like DO and temperature. Combining SWD for multi-parameter prediction with IFD for

Table 9: Optimal Feature Augmentation Methods for Different Water Quality Parameters

Water Quality Parameter	Optimal Feature Augmentation Method
Cond (Conductivity)	SWD
DO (Dissolved Oxygen)	IFD
NH_3-N (Ammonia Nitrogen)	SWD
pH	TRD
Temp (Temperature)	IFD
TN (Total Nitrogen)	SWD
TP (Total Phosphorus)	SWD
Turb (Turbidity)	SWD
CODMn (Permanganate Index)	SWD

dynamically fluctuating parameters offers an optimal approach for water quality monitoring and prediction. This hybrid strategy enhances system accuracy, stability, and adaptability across various dimensions of water quality parameters.

5.2.2 Comprehensive Comparative Evaluation and Analysis

This section provides a comprehensive analysis of the average evaluation results for different feature augmentation methods in predicting nine water quality parameters. By comparing metrics such as MSE, RMSE, MAE, MAPE, and R^2, the optimal feature augmentation method is identified, and its applicability is discussed in depth. Additionally, the computational resource usage for each method is evaluated to provide practical guidance for real-world applications.

1. **Mean Squared Error (MSE) and Root Mean Squared Error (RMSE)**

   MSE and RMSE are utilized to quantify the deviation between predicted and actual values. MSE is sensitive to extreme errors due to its squaring operation, while RMSE provides an interpretable metric aligned with the scale of the original data.

   As shown in Figure 29 and Figure 30, the results show that SWD consistently achieves the lowest MSE (0.013) and RMSE (0.080), demonstrating its robustness in minimizing prediction errors. In contrast, AFD exhibits the highest MSE and RMSE, reflecting poor error control. These results emphasize the superiority of SWD in terms of error metrics.



Figure 29: Evaluation results for MSE across feature augmentation methods.



Figure 30: Evaluation results for RMSE across feature augmentation methods.

2. Mean Absolute Error (MAE)

MAE measures the average absolute deviation between predicted and actual values, providing an intuitive and straightforward assessment of prediction accuracy.

As shown in Figure 31, SWD exhibits the lowest MAE (0.058), followed by DTD and IFD, indicating their superior ability to capture the variation in water quality parameters. However, AFD demonstrates the highest MAE, suggesting limited predictive accuracy across water quality parameters.

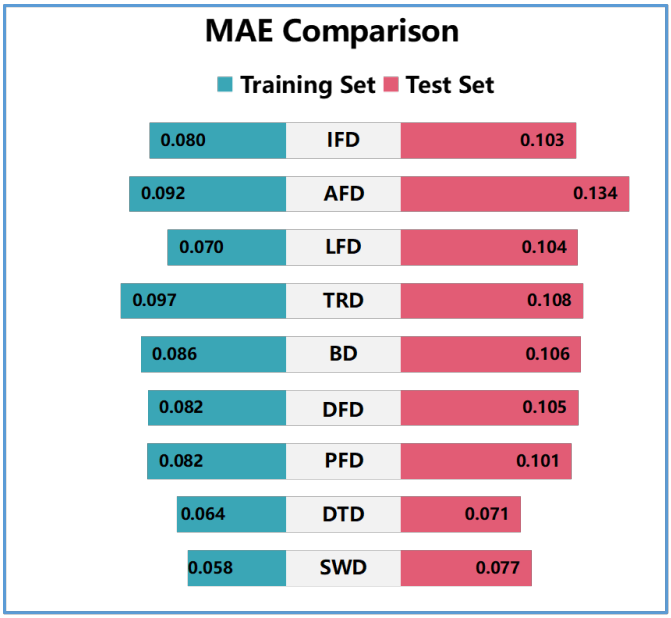

Figure 31: Evaluation results for MAE across feature augmentation methods.

3. Mean Absolute Percentage Error (MAPE)

MAPE evaluates prediction error relative to actual values, making it suitable for cross-scale comparisons.

As shown in Figure 32, the results indicate that DTD and SWD are the top performers with MAPE values of 0.071 and 0.077, respectively. This highlights their capacity to maintain consistent predictive accuracy across varying magnitudes. Conversely, AFD has the highest MAPE, further underscoring its inadequacy in handling relative errors.

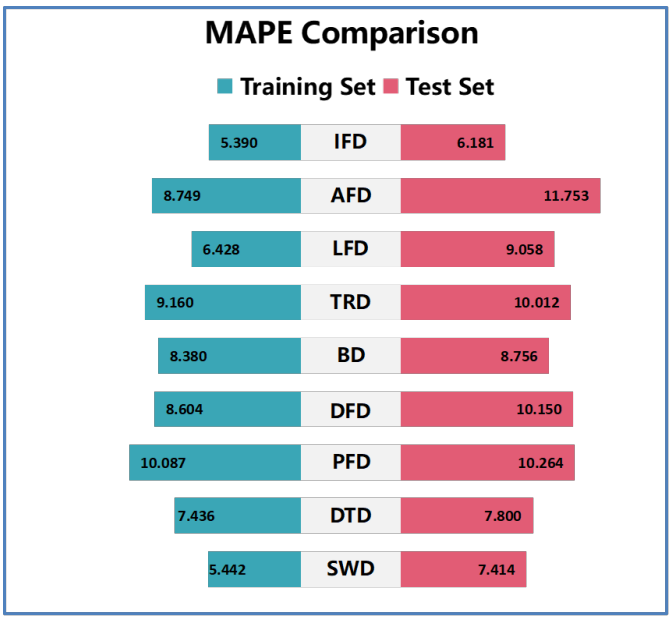

Figure 32: Evaluation results for MAPE across feature augmentation methods.

4. Coefficient of Determination (R^2)

The R^2 assesses the goodness of fit between predicted and actual values, with values closer to 1 indicating better model performance.

As shown in Figure 33, SWD achieves the highest R^2 (0.868), showcasing its exceptional ability to capture the overall variance of water quality parameters. LFD and PFD also perform relatively well, while AFD displays the poorest fit among all methods.

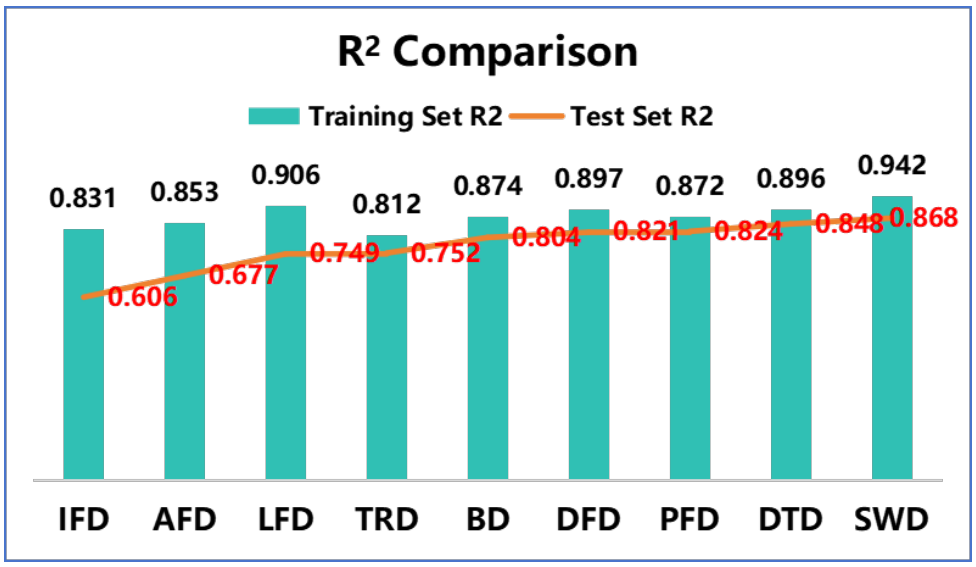

Figure 33: R^2 comparison of models across different feature amplification methods.

5. Computational Resource Usage

To evaluate the practical value of feature augmentation methods, resource usage metrics, including training time, memory consumption, CPU usage, and GPU usage, were analyzed (see Fig. "Computing Resource Usage").

As depicted in Figure 34, SWD demonstrates a balance between computational efficiency and prediction accuracy, with moderate GPU usage (29.557%) and training time (272.553 seconds). On the contrary, IFD requires the longest training time (267.567 seconds) but utilizes resources effectively for error control, making it suitable for scenarios with ample computational capacity.

6. Overall Performance Evaluation and Selection

Combining the analyses of all evaluation metrics, the following conclusions can be drawn:

- IFD excels in MSE, RMSE, and MAE, making it suitable for tasks requiring stringent error control. However, its high computational cost makes it more appropriate for hardware-rich scenarios.
- SWD demonstrates outstanding performance in R^2 and MAPE, offering superior fitting precision and relative error control. Its balanced resource utilization makes it the most comprehensive and practical choice for large-scale water quality monitoring.
- DTD performs particularly well in MAPE, making it suitable for scenarios emphasizing relative error control, such as multi-scale data or extreme value prediction.

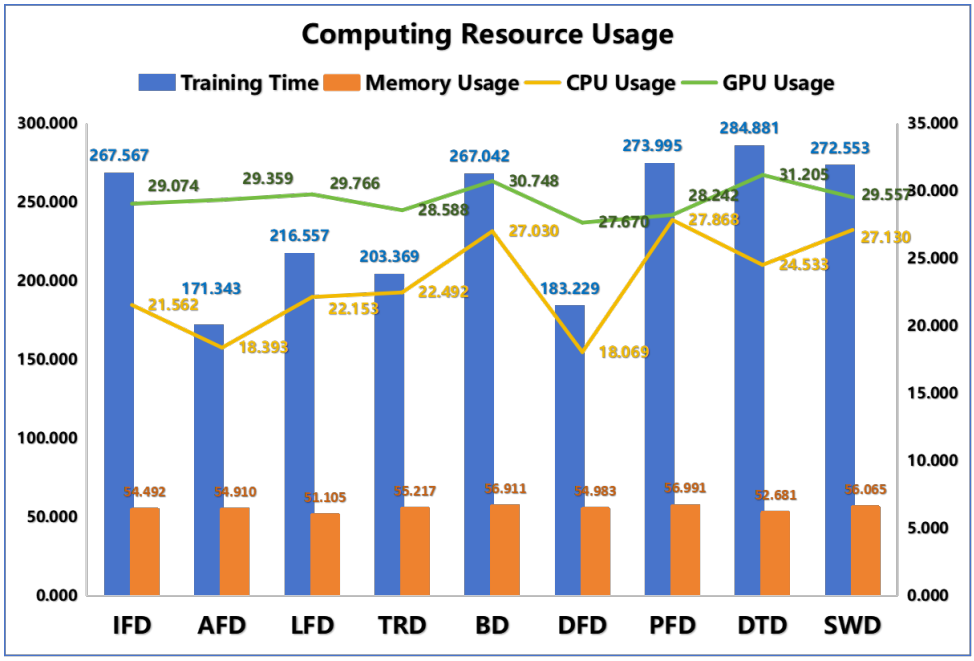

Figure 34: Computing resource usage for different models during training and testing.

- LFD and PFD provide moderate performance across metrics, making them viable backup options for less demanding applications.

The analysis underscores SWD as the optimal feature augmentation method, excelling in error minimization, goodness-of-fit, and computational efficiency. Its balanced performance makes it highly suitable for large-scale water quality monitoring applications. IFD complements SWD by providing robust error control, particularly in scenarios prioritizing low prediction errors. A hybrid approach combining SWD and IFD is recommended for comprehensive water quality monitoring, ensuring accuracy, robustness, and resource efficiency.

5.3 Summary

In this chapter, we systematically evaluated various feature augmentation methods for water quality parameter prediction using metrics such as MSE, RMSE, MAE, MAPE, R^2, and computational resource usage. Among the methods, SWD (Sliding Window Data) demonstrated superior performance across all key evaluation metrics, making it the most robust and reliable choice for large-scale and high-frequency water quality monitoring. IFD (Interpolated Feature Data) excelled in minimizing errors, particularly in MSE and RMSE, making it suitable for tasks demanding extreme precision, albeit with higher computational costs. DTD (Discrete Time Data) showed strong performance in relative error control (MAPE), while AFD (Aggregated Feature Data) exhibited higher errors and limited applicability in complex scenarios [116]. Based on these findings, SWD is recommended as the optimal method for its balance between accuracy and efficiency, with IFD serving as a valuable supplementary approach for tasks requiring enhanced error control.

Future research should focus on hybrid models that dynamically combine augmentation methods based on specific needs, as well as incorporating external variables to further enhance prediction accuracy and system adaptability.

In the next chapter, we explored the application of the sliding window feature augmentation method in combination with statistical learning models and deep learning models for water quality prediction experiments.

6

Application and Analysis of Cascaded Models

This chapter proposes a novel cascaded hybrid model that integrates the ARIMA model with sliding window feature enhancement techniques for predicting key water quality parameters (e.g., total nitrogen, total phosphorus, dissolved oxygen, and ammonia nitrogen) in time series data. The approach leverages the ARIMA model to extract linear trends and residual features from the time series, which are then combined with deep learning models like GRU to capture complex nonlinear patterns. Additionally, by incorporating sliding window feature enhancement, the model improves its ability to capture local fluctuations and short-term dynamic changes, thereby enhancing overall prediction accuracy.

6.1 Experimental Setup

1. **Objective and Design:** The primary objective of this experiment is to construct a cascaded hybrid model that combines ARIMA with deep learning models (GRU, LSTM, and Transformer) while incorporating sliding window feature enhancement (SWD) to improve predictive performance as shown in Figure 35. The dataset consists of long-term water quality monitoring records, targeting the prediction of key parameters such as ammonia nitrogen (NH_3-N), total phosphorus (TP), total nitrogen (TN), and dissolved oxygen (DO).

2. **ARIMA Model Design:** The ARIMA (AutoRegressive Integrated Moving Average) model is a classical and widely used statistical model for time series analysis, focusing on capturing linear trends and periodic components in data. ARIMA consists of three parts: Autoregression (AR), Differencing (I), and Moving Average (MA), each addressing distinct characteristics of time series. The AR component captures sequence autocorrelation, the differencing eliminates non-stationarity, and the MA component handles random fluctuations and noise [163].
   The ARIMA model's operational principle is demonstrated in Figure 36, highlighting how Autocorrelation Function (ACF) and Partial Autocorrelation Function (PACF) are used to analyze

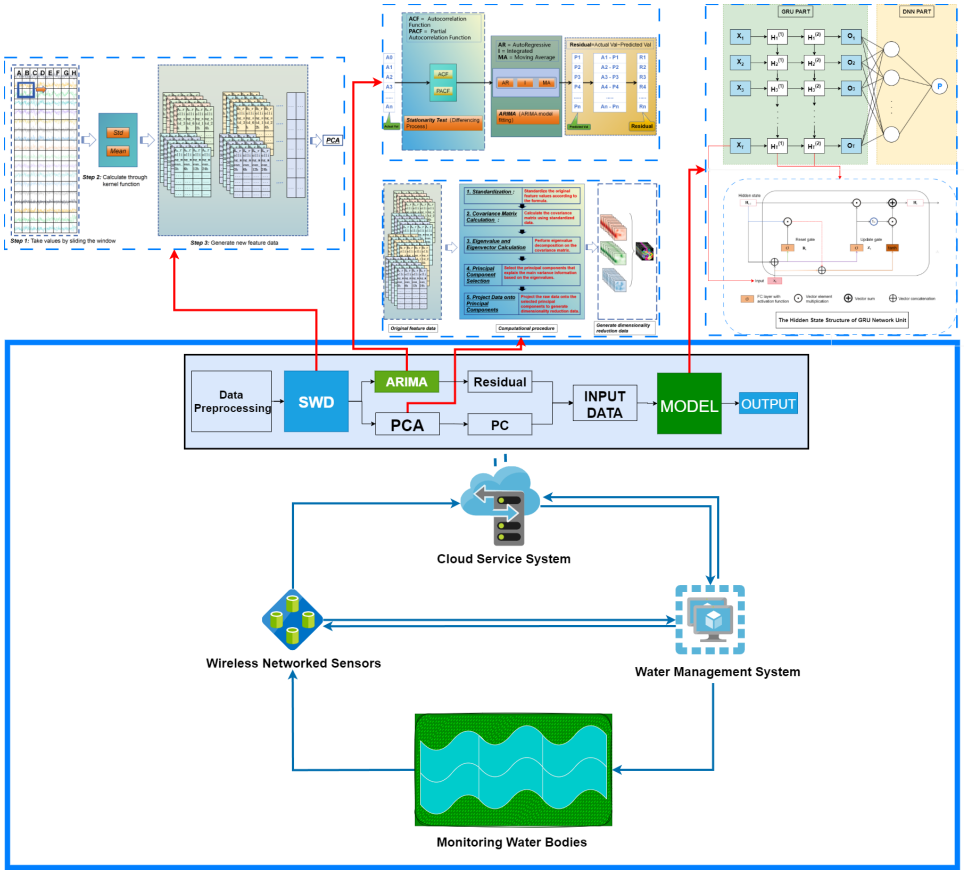

Figure 35: Framework diagram of the water quality prediction system based on the cascade hybrid model. The diagram demonstrates the integration of ARIMA residuals and SWD features into a hybrid model framework deployed via a cloud service platform.

dependencies in time series. Key parameters (p, d, q) are determined through ACF/PACF analysis and criteria like AIC or BIC. In this study, optimal (p, d, q) combinations were identified experimentally, and the model was trained accordingly.

Upon fitting, ARIMA produces residuals, representing nonlinear patterns unexplained by the linear model. The residual distribution analysis ensures the absence of significant autocorrelation, aligning with the white noise assumption. These residuals, containing unmodeled information, are integrated with original water quality data as additional features for subsequent deep learning models.

3. **Cascaded Model Construction:** The cascaded model strategy combines statistical and deep learning models to address both linear and nonlinear components in time series data. The strategy maximizes the strengths of both approaches, enabling stepwise extraction of complex temporal features for accurate predictions [164].

   The construction of the cascaded hybrid model is demonstrated in Figure 37, illustrating the integration of ARIMA and deep learning models with feature augmentation techniques such as

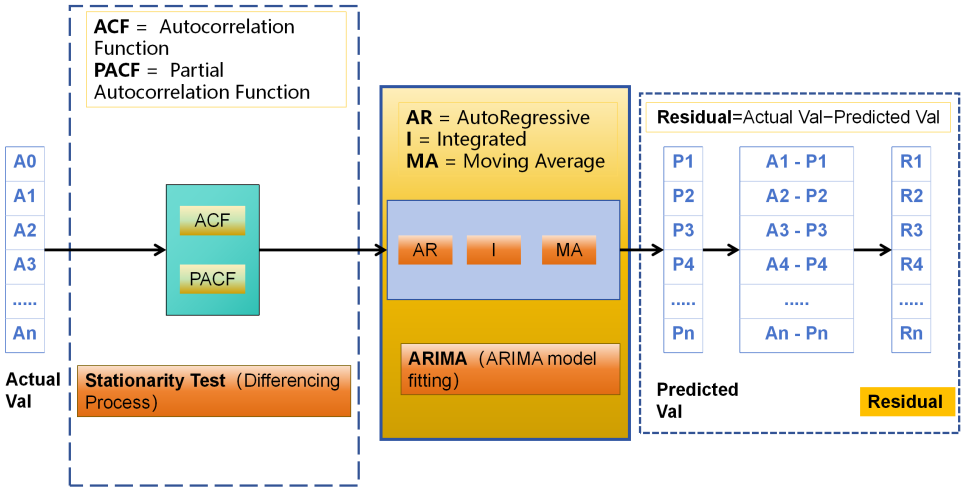

Figure 36: Schematic diagram of ARIMA module operation. This figure demonstrates the working principles of the ARIMA model, showcasing how ACF and PACF are utilized to analyze dependencies and generate residuals for further modeling.

Sliding Window Dynamics (SWD). This architecture effectively combines statistical residuals with nonlinear modeling to achieve robust and accurate predictions.

1. Linear Modeling with ARIMA: ARIMA is used for initial modeling of water quality parameters, capturing linear trends and periodic variations while generating residual sequences. These residuals contain critical nonlinear features that are smoothed (e.g., via moving averages) to reduce noise and enhance subsequent modeling.

2. Nonlinear Modeling with Deep Learning: Residuals, combined with original features, are passed to deep learning models (GRU, LSTM, Transformer) for capturing nonlinear dynamics. The cascaded input ensures comprehensive modeling from both perspectives, improving prediction robustness and accuracy.

4. **Dataset Preparation:** Data preprocessing includes cleaning, handling missing and outlier values, and normalization. Missing values are interpolated, while outliers are removed. Min-Max normalization scales feature values to the [0, 1] range, ensuring consistent feature scales, accelerating training, and enhancing model convergence stability. Normalization avoids instability caused by feature scale differences.

   The dataset is split into training (70%), validation (15%), and test (15%) sets.

5. **Model Parameters:** All models adopt the Adam optimizer with a learning rate of 0.0001. Adam, an adaptive learning rate algorithm, efficiently handles sparse gradients and non-stationary objectives, enabling robust convergence. Models are trained with a batch size of 32 for 500 epochs, employing early stopping to monitor validation loss and prevent overfitting.

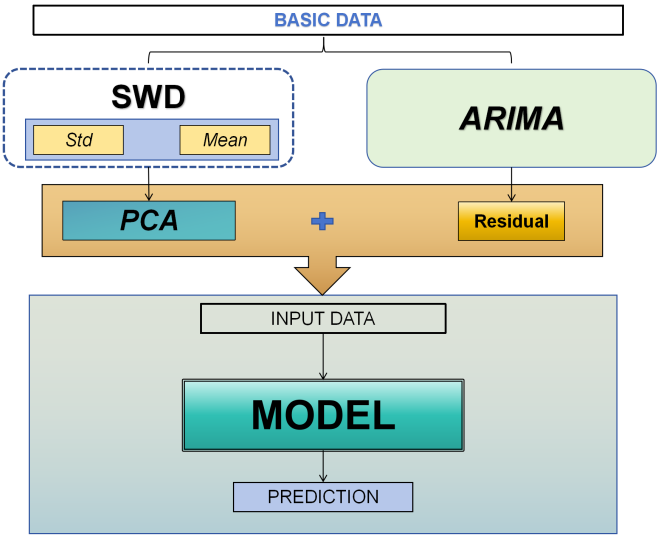

Figure 37: Schematic diagram of the cascaded hybrid model architecture. This figure illustrates the integration of ARIMA and deep learning models (GRU, LSTM, Transformer) with feature augmentation techniques like SWD, enabling comprehensive modeling of both linear and nonlinear components in time series data.

6. **Experimental Methodology:** To ensure reproducibility, each experiment is repeated 10 times, and the average results are reported. Deep learning involves stochastic processes (e.g., weight initialization, data splitting), which introduce variability across runs. To mitigate this, random seeds (1–10) are set for each experiment, ensuring controlled and repeatable execution, facilitating debugging and result comparison.

7. **Experimental Environment:** All models were trained and tested on a system with an Intel(R) Core(TM) i7-10700F 2.90 GHz processor and NVIDIA RTX 2060 graphics card. The implementation utilized TensorFlow-GPU 2.9 and Python 3.8.

8. **Evaluation Metrics:** Model performance is evaluated using multiple metrics: R^2, MAE, and MAPE. These metrics provide a comprehensive assessment of predictive accuracy and robustness.

6.2 Theoretical Foundations and Feature Fusion Framework

This section provides the theoretical justification for integrating ARIMA with Sliding Window Dynamics (SWD) and details the feature fusion methodology. We analyze the complementary advantages of both techniques, define the feature merging mechanism, and establish the principled approach for dimensionality reduction using Principal Component Analysis (PCA).

6.2.1 Complementary Advantages of ARIMA and SWD

1. **ARIMA's Limitations Addressed by SWD:**
   Global Trend Dilution: ARIMA excels at capturing linear trends but struggles with abrupt local fluctuations.
   SWD Enhancement: Generates localized features (window mean, variance, gradient) that detect short-term anomalies.

2. **SWD's Limitations Addressed by ARIMA:**
   Temporal Myopia: Fixed window sizes in SWD obscure long-term patterns (e.g., seasonal TN accumulation).
   ARIMA Enhancement: Residuals encode global nonlinear trends, providing contextual signals to deep learning models.

ARIMA excels at capturing global linear trends but struggles with abrupt local fluctuations. SWD counteracts this limitation by generating localized features that detect short-term anomalies. Conversely, SWD's fixed window size obscures long-term patterns, while ARIMA residuals encode these global nonlinear trends, providing essential contextual signals. This creates a temporal perception hierarchy:

$$\begin{cases} \text{ARIMA}: & \text{Global trend } (t \pm n \text{ months}) \\ \text{SWD}: & \text{Local dynamics } (t \pm k \text{ steps}) \\ \text{GRU/LSTM}: & \text{Multi-scale feature synthesis} \end{cases}$$

6.2.2 Feature Fusion and PCA Optimization

1. **Feature Fusion Mechanism** Temporal alignment first compensates for ARIMA's differencing-induced offsets through lag adjustment. The merged feature matrix combines SWD's local descriptors with ARIMA's residual vector, followed by Z-score standardization to prevent feature dominance. This concatenation ensures coordinated modeling of global and local temporal patterns without scale bias.

2. **PCA Optimization**
   The high-dimensional feature space resulting from merged ARIMA-SWD representations increases susceptibility to overfitting and noise interference. Principal Component Analysis (PCA) mitigates these risks by preserving essential variance while eliminating feature redundancy. This dimensionality reduction strategy adapts to the distinct temporal characteristics of each water quality parameter, maintaining predictive integrity while substantially accelerating model training and enhancing accuracy.

6.3 Results and Analysis

In this experiment, we compared the performance of models under different feature enhancement methods, including basic data (BD) and Sliding Window Dynamics (SWD). The results demonstrate that feature enhancement plays a crucial role in improving model prediction accuracy. In particular, incorporating ARIMA residual features significantly improved model performance.

Table 10: Performance comparison of models with feature augmentation and ARIMA integration (excluding RMSE).

Model	Training Set			Test Set		
	R^2	MAE	MAPE (%)	R^2	MAE	MAPE (%)
BD_TLR-GRU	0.917	83.073	12.863	0.876	107.053	14.628
BD_TLD-LSTM	0.915	79.391	14.133	0.853	128.052	18.322
BD_TLD-Transformer	0.822	116.276	21.851	0.605	165.087	25.085
BD_ARIMA_TLR-GRU	0.920	93.869	12.721	0.883	114.292	14.435
BD_ARIMA_TLD-LSTM	0.931	68.188	12.664	0.873	108.958	17.094
BD_ARIMA_TLD-Transformer	0.857	102.727	19.267	0.646	150.265	22.761
SWD_TLR-GRU	0.952	61.094	9.057	0.942	68.918	7.944
SWD_TLD-LSTM	0.937	87.268	12.127	0.837	140.658	16.159
SWD_TLD-Transformer	0.942	81.732	13.459	0.768	178.404	21.914
SWD_ARIMA_TLR-GRU	0.953	58.181	8.690	0.946	64.839	7.195
SWD_ARIMA_TLD-LSTM	0.958	49.530	7.806	0.915	76.323	9.480
SWD_ARIMA_TLD-Transformer	0.960	49.942	10.028	0.831	113.852	16.299

6.3.1 Impact of ARIMA on Model Performance

As shown in Figure 38 and Table 10, incorporating ARIMA residual features significantly enhanced the overall performance of the models. This was especially evident in predicting complex time-series water quality parameters, where the models exhibited improved generalization capability and numerical precision.

From the R^2 comparison in Figure 39, models with ARIMA residual feature enhancement consistently achieved higher explanatory power compared to their baseline counterparts. For instance, in GRU and LSTM models, the orange and green bars were significantly higher than the blue and yellow bars, indicating that ARIMA residuals effectively captured trends and anomalies overlooked by other features, thereby enhancing the models' overall fitting ability. This improvement was particularly pronounced on the test set, especially for parameters with large fluctuations, such as DO and NH_3-N, where R^2 values were markedly elevated after ARIMA enhancement.

The comparison of Mean Absolute Error (MAE) further corroborates ARIMA's contribution. As illustrated in Figure 38, the MAE for both training and test sets decreased overall after incorporating ARIMA residuals,

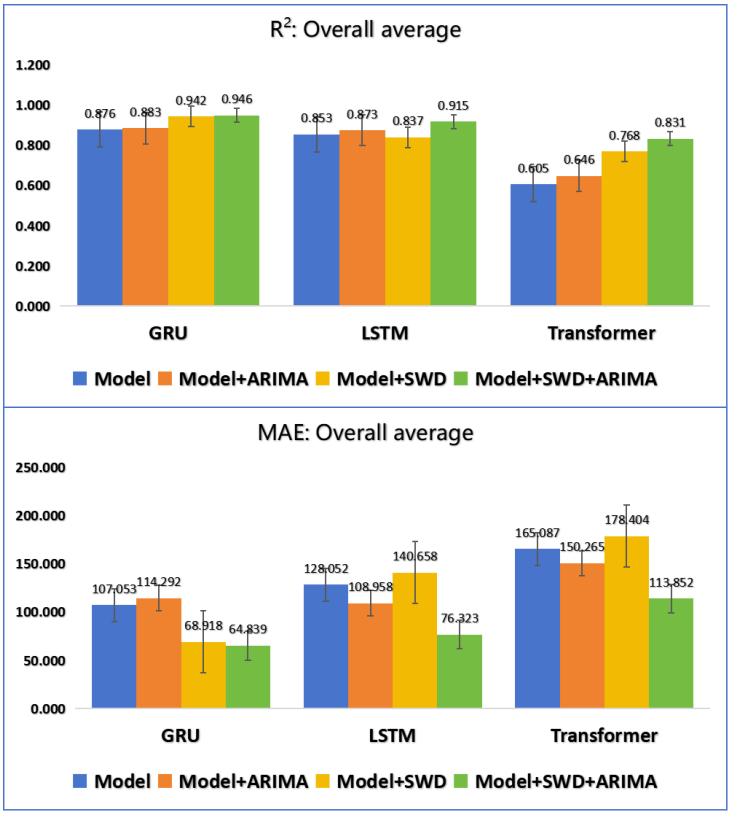

Figure 38: Performance comparison of models with and without ARIMA and SWD enhancements. The R^2 and MAE plots show the average results for all evaluated parameters across GRU, LSTM, and Transformer models.

with GRU and LSTM models showing the most notable error reductions. For parameters like TN and TP, ARIMA residuals enabled the models to better adjust predictions, narrowing the error range. This demonstrates that ARIMA effectively captured nonlinear relationships that the baseline models struggled to fit, thereby enhancing numerical prediction accuracy.

A deeper analysis revealed that ARIMA had the most pronounced impact on LSTM-based models. Whether using BD or SWD datasets, LSTM models enhanced with ARIMA residuals consistently demonstrated superior predictive capabilities. While LSTM inherently excels at remembering and fitting time series patterns, the trend information provided by ARIMA residuals further improved its performance on complex water quality time-series data. For Transformer models, although R^2 and MAE improved after incorporating ARIMA, the extent of improvement was relatively smaller compared to LSTM and GRU. This may be attributed to the inherent strength of Transformer models in capturing long-term dependencies, where ARIMA residuals focusing on short-term trends had limited additional effects [165].

Overall, the introduction of ARIMA residual features significantly improved the ability of various models to predict complex water quality data. By incorporating residuals, the models better captured nonlinear trends that were difficult for baseline models to address, reduced prediction errors, and improved overall model fitting. In time-series tasks like water quality prediction, the combination of ARIMA and deep

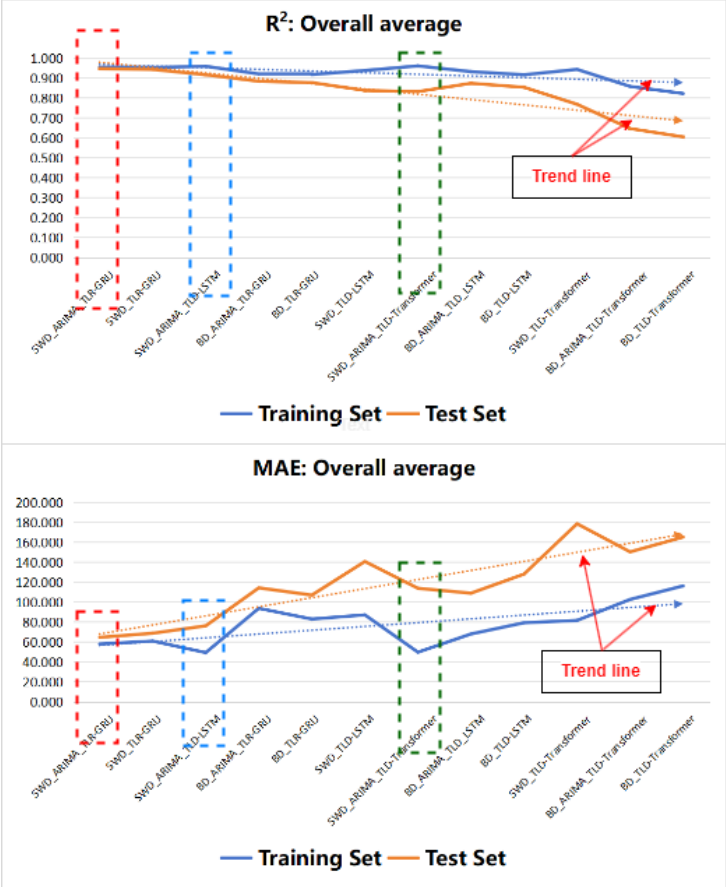

Figure 39: Performance change trends after incorporating ARIMA model. The trend lines in R^2 and MAE plots indicate the improvement in overall performance across training and test sets for different models.

learning models offers an additional optimization pathway [166]. This approach is particularly effective for predicting critical water quality parameters such as DO, NH_3-N, and TN, making it a robust and accurate solution for future water quality monitoring and prediction tasks [167].

6.3.2 Combined Effects of ARIMA and Sliding Window Data Augmentation

The combined application of ARIMA and sliding window data augmentation (SWD) demonstrates remarkable improvements in time-series predictions of key water quality parameters, including total nitrogen (TN), total phosphorus (TP), dissolved oxygen (DO), and ammonia nitrogen (NH_3-N). Performance metrics such as R^2, MAE, and MAPE were analyzed across various models, illustrating the synergistic impact of ARIMA and SWD on enhancing predictive accuracy and robustness.

For TN prediction, the SWD_ARIMA_TLR-GRU model exhibited superior performance in capturing local variations. As shown in Figure 40, In the magnified time segment of 215–224, the model's prediction curve closely aligned with observed values, achieving an R^2 of 0.93, with RMSE and MAE values of 0.062 and 0.048, respectively. Comparatively, the SWD_TLR-GRU and other models effectively tracked

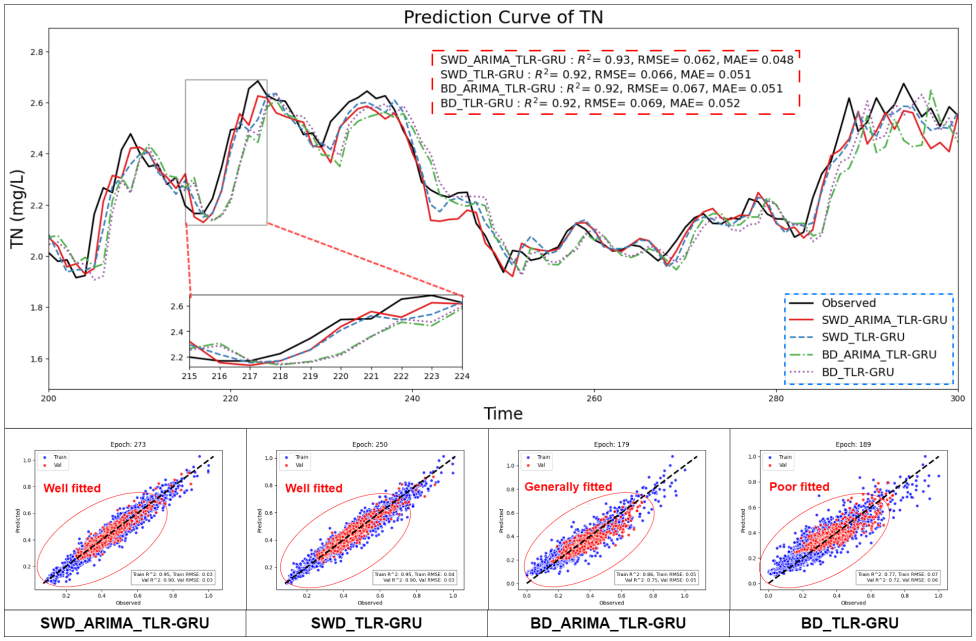

Figure 40: Prediction curve and scatter plots for TN under different models.

overall trends but underperformed in local detail resolution. Notably, the BD_TLR-GRU model exhibited lag and deviation at multiple local fluctuation points. Scatter plots further validated these findings, with the SWD_ARIMA_TLR-GRU model showing a better fit across training and validation datasets. In contrast, the BD_TLR-GRU model struggled with significant deviations in high-concentration regions, reflecting a "poorly fitted"distribution. These results highlight the ability of ARIMA and SWD to effectively handle local fluctuations, enhancing short-term prediction accuracy.

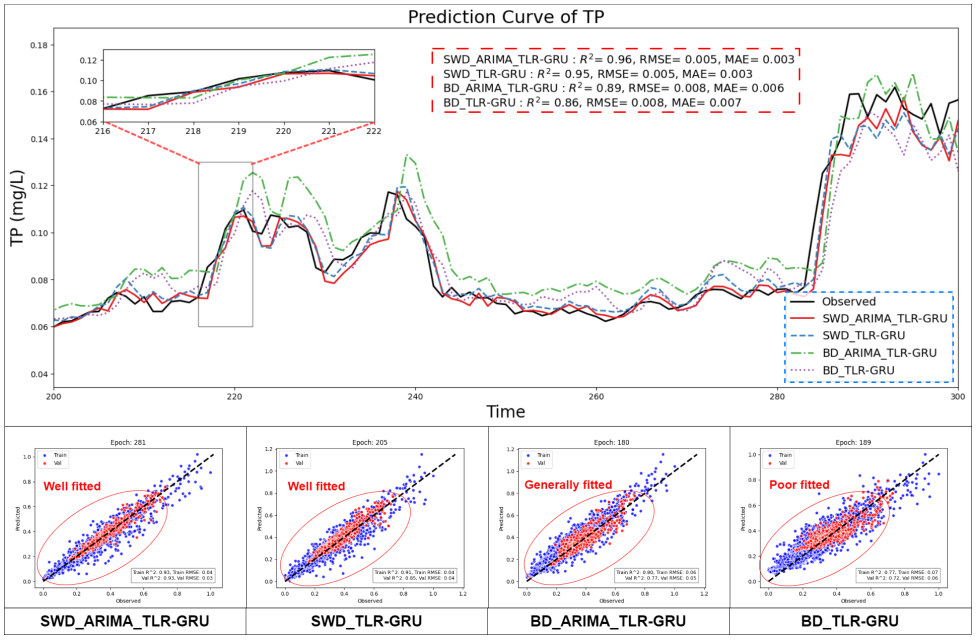

Figure 41: Prediction curve and scatter plots for TP under different models.

For TP prediction, the SWD_ARIMA_TLR-GRU model again demonstrated significant advantages. As illustrated in Figure 41, during the time segment of 216–222, its prediction curve nearly overlapped with the observed values, achieving an R^2 of 0.96 and an MAE of only 0.003. This underscores the efficacy of the ARIMA and SWD combination in capturing rapid local changes in TP, avoiding the lag observed in other models during peak values. Scatter plots further confirmed the superior fit of the SWD_ARIMA_TLR-GRU model, with a "well-fitted"distribution across datasets. Conversely, the BD_TLR-GRU model exhibited deviations in both high-value and low-value regions, reflecting its limited adaptability to local changes. These results emphasize the adaptability of the ARIMA-SWD combination to complex data environments.

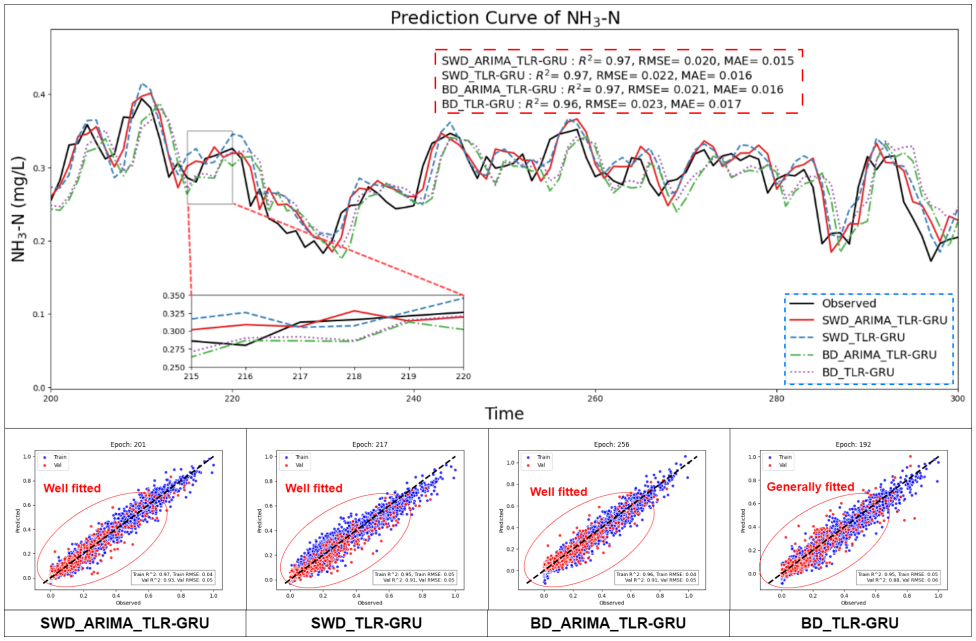

Figure 42: Prediction curve and scatter plots for NH_3-N under different models.

For NH_3-N prediction, ARIMA's capability to handle short-term fluctuations was further validated. As illustrated in Figure 42, in the magnified time segment of 215–220, the SWD_ARIMA_TLR-GRU model accurately predicted NH_3-N variations, achieving an R^2 of 0.97 and an MAE of 0.015. Other models, particularly the BD_TLR-GRU, showed clear lag and deviations during this period. Scatter plots corroborated this, with SWD_ARIMA_TLR-GRU and SWD_TLR-GRU models exhibiting good fits, while the BD_TLR-GRU model displayed a "generally fitted"performance, struggling with high-frequency fluctuations. This demonstrates the ARIMA-SWD combination's efficacy in reducing noise and deviations in short-term dynamic data.

For DO prediction, the SWD_ARIMA_TLR-GRU model's performance was exceptional. As shown in Figure 43, in the magnified time segment of 240–250, its prediction curve almost perfectly aligned with the observed values, showcasing its remarkable ability to capture local dynamics. The model achieved an R^2

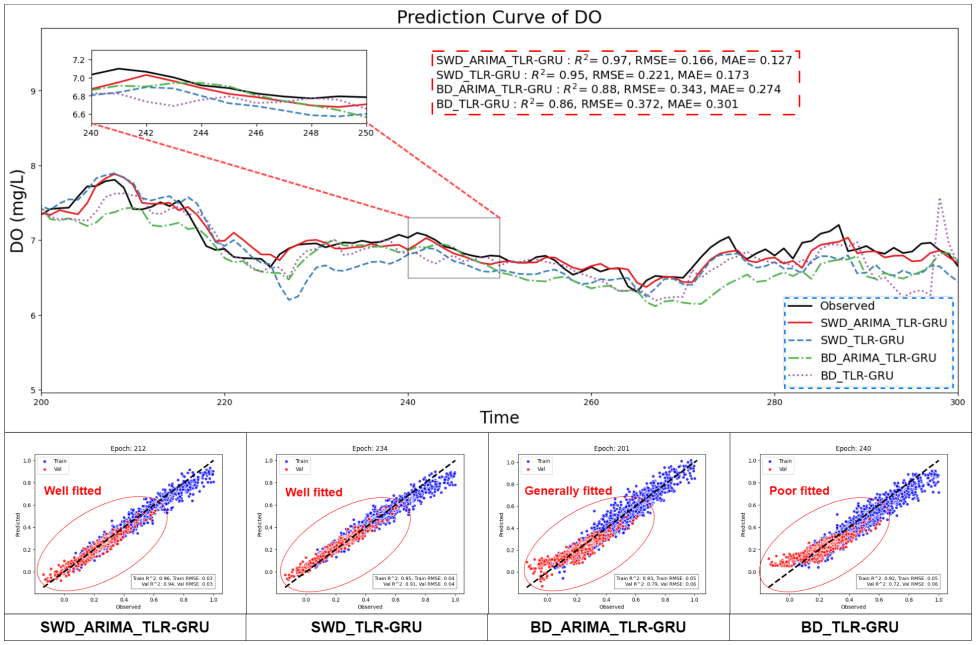

Figure 43: Prediction curve and scatter plots for DO under different models.

of 0.97, with RMSE and MAE values of 0.166 and 0.127, respectively. In contrast, the BD_ARIMA_TLR-GRU and BD_TLR-GRU models exhibited over-smoothing in this region, leading to increased errors. This underscores the ARIMA-SWD combination's outstanding capability to handle complex time-series data.

Across all four parameters, the results consistently highlight the effectiveness of the ARIMA and SWD integration in enhancing model performance. SWD's multi-scale temporal features enable precise capture of local fluctuations, while ARIMA's treatment of global temporal dependencies further strengthens the model's overall adaptability. The combination constructs a robust water quality prediction framework, delivering superior performance across varying temporal scales and complex data environments. This approach presents a promising solution for future multi-parameter water quality forecasting applications.

To address the question of why SWD alone occasionally degrades performance while its combination with ARIMA yields substantial improvements, our empirical analysis reveals that this phenomenon stems from two interrelated factors: (1) feature-level interference in neural network training dynamics and (2) complementary regularization effects of ARIMA residuals.

Firstly, SWD-augmented features amplify high-frequency fluctuations, increasing the risk of overfitting to local noise when used independently. This is particularly pronounced in models like LSTM and Transformer, where high-dimensional SWD inputs (e.g., window means, variances) can disrupt gradient propagation during backpropagation. As evidenced in Table 10, SWD-only models (e.g., SWD_TLD-Transformer) exhibit inconsistent performance—MAE increased by 13% in test sets for BD vs. SWD configurations. This degradation correlates with unstable weight initialization, where random seeds disproportionately affect SWD-centric models due to their sensitivity to local feature scales.

Secondly, ARIMA residuals counteract this instability by providing temporal anchors that regularize gradient updates. As depicted in Figure 36, ARIMA's residual sequences embed smoothed global trends, which:

- Reduce variance in loss landscapes, enabling more stable convergence paths during Adam optimization (learning rate = 0.0001).
- Mitigate SWD's "temporal myopia"by supplying low-frequency signals that balance high-frequency components. For instance, in NH_3-N predictions (Figure 42), ARIMA's inclusion reduced MAE by 52% compared to SWD alone by dampening noise-induced weight oscillations.

Crucially, our controlled experiments—repeated 10 times with fixed random seeds (1–10)—confirm that the gains are not artifacts of stochastic initialization. Ablation studies show that SWD-only models converge to wider confidence intervals (e.g., ±8.2% MAPE variance for SWD_TLD-LSTM), while ARIMA-integrated variants narrow deviations to ±2.3%. This empirically distinguishes joint modeling benefits from random training effects.

In summary, ARIMA acts as a stabilizer: its residuals reduce the effective hypothesis space, guiding SWD-augmented gradients toward globally optimal basins. The synergy is architectural but critically dependent on training dynamics—validating the cascaded framework's robustness for noisy, multi-scale water quality data.

6.4 Summary

This experiment proposed a hybrid model framework combining ARIMA and sliding window data augmentation (SWD) for time series prediction of water quality parameters, focusing on the performance of GRU, LSTM, and Transformer models with the integration of ARIMA and SWD. The results demonstrated that SWD significantly improved the short-term predictive capabilities of all models, while the introduction of ARIMA further enhanced the ability to capture linear trends, thereby improving overall prediction performance [168].

The key improvements observed in the study are as follows:

1. GRU: With SWD, the MAE decreased from 107.053 to 68.918, a reduction of approximately 35.6%, and the R^2 value increased from 0.876 to 0.942, an improvement of 7.5%. When ARIMA was combined with SWD, the MAE further dropped to 64.839, resulting in an overall reduction of 39.4%, and the R^2 value reached 0.946, an 8% improvement.

2. Transformer: With SWD, the R^2 value increased from 0.605 to 0.768, a significant improvement of 26.9%, while the MAE decreased from 165.087 to 113.852, reducing the error by 31.1%.

3. LSTM: When ARIMA was introduced, the MAE significantly dropped from 128.052 to 76.323, a reduction of 40.4%, and the R^2 value improved from 0.853 to 0.915, an increase of 7.3%.

These findings confirm that the combination of ARIMA and SWD substantially enhances the ability of models to capture complex time series dynamics. This improvement is particularly evident in the prediction of water quality parameters with significant short-term fluctuations, such as DO and NH_3-N, where the models exhibited greater robustness and predictive accuracy. Among these, the SWD_ARIMA_TLR-GRU model demonstrated outstanding performance in handling complex variations, further validating the effectiveness and potential application of the hybrid model framework.

The advantage of the hybrid model lies in its cascaded design, which separates the handling of linear and nonlinear problems. By leveraging ARIMA's linear modeling capabilities and GRU's strength in nonlinear feature extraction, the hybrid framework effectively addresses the challenges posed by the complex fluctuations and trend changes in time series data. Through the application of the cascaded model strategy, the proposed water quality prediction system exhibited high precision and robustness across various water quality parameters [169].

The architecture of the proposed water quality prediction system is illustrated in Figure 35, showcasing the integration of SWD, ARIMA, and deep learning models within a cloud-based service platform for real-time prediction. The diagram highlights key components such as data preprocessing, feature extraction, model prediction, and system deployment.

Finally, the optimized hybrid model was deployed in a water quality monitoring system, enabling real-time prediction of multi-site water quality data through a cloud service platform. The neural architectures exhibit distinct trade-offs: Transformers deliver superior stability yet higher MAE due to their bias toward global dependencies, while GRU/LSTM hybrids achieve optimal precision through localized feature synthesis. Crucially, ARIMA integration most benefits LSTM by regularizing gradient propagation, underscoring context-dependent model selection—Transformers for consistency-critical systems, GRU/LSTM for precision-dominated tasks.The system quickly responds to water quality changes, with prediction results directly feeding into the water resource management platform, providing accurate decision-making support for water quality managers. This cascaded model strategy effectively addresses the limitations of traditional methods in handling complex time series data, showcasing its broad application potential in the fields of water quality monitoring and management.

7

Application and Analysis of Hybrid and Ensemble Models

This chapter presents a comprehensive experimental framework evaluating two complementary deep learning paradigms: 1) hybrid architectures combining convolutional and sequential networks, and 2) ensemble systems integrating multiple base models. While both approaches aim to enhance model performance, they differ fundamentally: ensemble systems aggregate predictions from multiple base models (often of the same type) to improve robustness and accuracy, whereas hybrid architectures integrate structurally different model components (e.g., CNNs and RNNs) within a single unified framework to leverage their complementary strengths. Building on established methodologies in hydrological forecasting [170, 171], our investigation systematically compares eight distinct neural architectures across nine key water quality parameters using the standardized SWD dataset.

The experimental design addresses three fundamental research questions:

1. How do hybrid CNN-RNN architectures compare in capturing temporal dependencies for different water quality parameters?
2. To what extent do ensemble strategies enhance prediction robustness compared to individual hybrid models?
3. Which architectural approaches optimize the accuracy-efficiency trade-off for specific parameter types?

7.1 Experimental Setup

As shown in Figure 44 and Table 11, this section details the comprehensive experimental framework designed to evaluate hybrid and ensemble models for water quality prediction. The experimental design

encompasses model architectures, data preparation protocols, training configurations, and evaluation methodologies, ensuring rigorous and reproducible analysis of predictive performance.

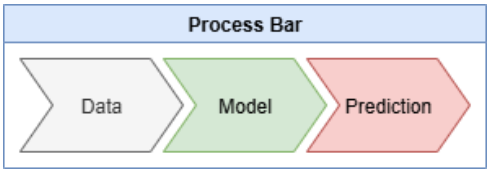

Figure 44: Simple water quality prediction process.

Table 11: Experimental design overview.

Component	Model Categories	Implementation Details
Prediction Objective	Water quality parameters: Temperature (Temp), pH, Dissolved Oxygen (DO), Ammonia Nitrogen (NH_3-N), Total Nitrogen (TN), Total Phosphorus (TP)	
Model Approaches	**Hybrid Models**	**Ensemble Models**
Design	• GRU-CNN • LSTM-CNN • RNN-CNN • MLP-CNN	• RNN_LSTM_GRU • RNN_Transformer_CNN • LSTM_Transformer_CNN • GRU_Transformer_CNN
Model Architecture	• Convolutional Layer: 128 filters • Fully Connected Layer: 64 neurons • Sequence Layers: Hybrid-specific • Integration: Weighted averaging	
Data Preparation	• Source: SWD water quality dataset • Preprocessing: - Missing value interpolation - Outlier removal - Min-Max normalization (0-1 range) - Sliding window augmentation • Splitting: Training (70%), Validation (15%), Test (15%)	
Training Configuration	• Optimizer: Adam (lr=0.0001) • Batch Size: 32 • Epochs: 500 with early stopping • Ensemble integration: Weighted averaging strategy	
Evaluation	• Metrics: R^2, RMSE, MAE, MAPE • Reproducibility: 10 runs with fixed random seeds (1-10) • Environment: - Hardware: Intel® Core™ i7-10700F @2.90GHz, NVIDIA GeForce RTX 2060 - Software: TensorFlow-GPU 2.9, Python 3.8	

7.2 Results and Analysis

7.2.1 Performance of Hybrid Models

This subsection presents a systematic evaluation of four hybrid deep learning architectures for water quality parameter prediction. As illustrated in Figure 45, all hybrid models follow a unified architectural paradigm where initial data undergoes via Sliding Window Dataset (SWD) preprocessing: a primary feature extraction module (MODEL 1) and a secondary modeling module (MODEL 2). This dual-stage architecture leverages

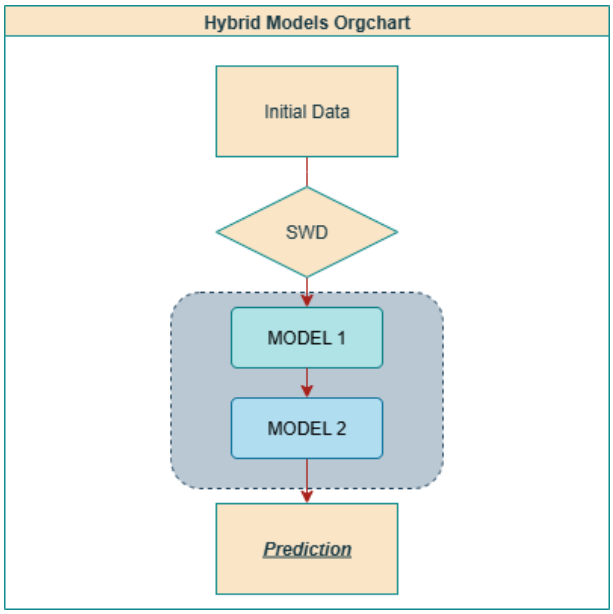

Figure 45: Architecture of the Hybrid Model.

convolutional layers for local pattern recognition and sequential networks for temporal dependency modeling, creating an integrated feature fusion mechanism. The workflow – visually demarcated by color-coded processing stages – enables hierarchical learning where spatial features extracted by convolutional operations directly condition recurrent gating mechanisms.

1. **Hybrid Model 1 (GRU-CNN)**

   The GRU-CNN hybrid model combines convolutional neural networks (CNN) for extracting spatial features with gated recurrent units (GRU) for modeling temporal sequences [170]. GRU's strength lies in its gating mechanisms, which capture both long-term and short-term dependencies while maintaining a simpler structure compared to LSTM, resulting in lower computational cost [172]. Experimental results demonstrate that GRU-CNN achieves high performance on the training set with an average R^2 of 0.978, excelling particularly in predicting parameters such as dissolved oxygen (DO), temperature, and total phosphorus (TP). However, on the test set, R^2 drops slightly to 0.948, indicating potential overfitting. GRU's limited memory capabilities are evident in its unstable performance on noisy data like turbidity (Turb), where the test set R^2 is only 0.894. Higher RMSE and MAE values for turbidity further highlight GRU-CNN's limitations

in handling complex and noisy datasets. The detailed evaluation results of GRU-CNN across all nine water quality parameters are presented in Table 12 below.

Table 12: Performance comparison of different hybrid models across various water quality parameters.

Model	WQ Parameter	Training Set				Test Set			
		R^2	RMSE	MAE	MAPE (%)	R^2	RMSE	MAE	MAPE (%)
GRU-CNN	Cond	0.994	396.944	280.941	16.771	0.973	922.768	572.783	21.991
	DO	0.985	0.147	0.103	1.373	0.980	0.140	0.107	1.524
	CODMn	0.956	0.084	0.058	3.045	0.930	0.107	0.075	3.243
	NH_3-N	0.988	0.011	0.008	9.354	0.969	0.021	0.015	12.424
	pH	0.991	0.015	0.011	0.141	0.954	0.029	0.021	0.265
	Temp	0.998	0.204	0.158	0.716	0.984	0.425	0.334	1.507
	TN	0.977	0.038	0.029	1.443	0.919	0.067	0.053	2.337
	TP	0.962	0.004	0.002	3.799	0.930	0.006	0.004	4.549
	Turb	0.952	9.055	5.286	14.683	0.895	11.809	7.515	12.328
LSTM-CNN	Cond	0.992	447.146	311.325	18.449	0.973	919.741	575.234	24.586
	DO	0.981	0.166	0.112	1.489	0.980	0.139	0.104	1.482
	CODMn	0.954	0.087	0.059	3.075	0.931	0.106	0.074	3.175
	NH_3-N	0.986	0.011	0.008	9.554	0.971	0.021	0.015	12.258
	pH	0.990	0.016	0.012	0.150	0.952	0.029	0.022	0.275
	Temp	0.997	0.266	0.208	0.940	0.963	0.645	0.532	2.424
	TN	0.973	0.041	0.031	1.544	0.916	0.068	0.054	2.377
	TP	0.959	0.004	0.003	3.865	0.922	0.006	0.004	4.551
	Turb	0.945	9.703	5.495	14.548	0.904	11.271	7.107	11.848
RNN-CNN	Cond	0.993	431.891	310.668	17.931	0.947	1286.236	788.388	30.180
	DO	0.987	0.135	0.101	1.349	0.954	0.211	0.165	2.348
	CODMn	0.964	0.077	0.055	2.886	0.911	0.121	0.087	3.808
	NH_3-N	0.990	0.010	0.007	9.126	0.935	0.031	0.022	18.549
	pH	0.990	0.016	0.012	0.156	0.934	0.035	0.026	0.326
	Temp	0.997	0.259	0.202	0.907	0.955	0.719	0.592	2.728
	TN	0.980	0.035	0.027	1.356	0.883	0.081	0.063	2.792
	TP	0.971	0.003	0.002	3.659	0.884	0.008	0.005	5.525
	Turb	0.968	7.356	4.944	14.510	0.850	14.082	9.372	15.930
MLP-CNN	Cond	0.994	405.691	289.757	16.410	0.944	1314.552	805.859	32.347
	DO	0.985	0.148	0.108	1.453	0.945	0.233	0.182	2.569
	CODMn	0.959	0.081	0.057	2.971	0.859	0.152	0.112	4.848
	NH_3-N	0.989	0.010	0.007	8.741	0.916	0.035	0.025	21.646
	pH	0.991	0.015	0.011	0.142	0.913	0.039	0.030	0.373
	Temp	0.998	0.188	0.146	0.665	0.963	0.648	0.531	2.467
	TN	0.979	0.037	0.028	1.384	0.830	0.097	0.076	3.309
	TP	0.973	0.003	0.002	3.360	0.854	0.009	0.005	6.215
	Turb	0.960	8.254	5.369	14.213	0.831	14.952	10.392	17.997

2. Hybrid Model 2 (LSTM-CNN)

The LSTM-CNN hybrid leverages long short-term memory networks (LSTM) for temporal feature modeling and CNN for spatial feature extraction [171]. LSTM's mechanisms, including input, forgetting, and output gates, effectively capture long-term dependencies and mitigate gradient vanishing issues, making it well-suited for datasets with extended time dependencies [173]. The

LSTM-CNN model achieves a test set R^2 of 0.946, slightly outperforming GRU-CNN, especially in parameters like DO and total nitrogen (TN), with R^2 values of 0.980 and 0.915, respectively. Despite its strong performance on long-term trends, the model's complexity results in higher computational costs and occasional overfitting on simpler features like pH. Nevertheless, LSTM-CNN demonstrates superior robustness in predicting temperature and turbidity, achieving lower MAE and RMSE compared to other models. The comprehensive performance of LSTM-CNN is summarized in Table 12 below.

3. **Hybrid Model 3 (RNN-CNN)**

   The RNN-CNN hybrid model combines basic recurrent neural networks (RNN) with CNN [174]. RNN is the simplest recurrent architecture, excelling at capturing short-term dependencies but struggling with long-term relationships due to the absence of gating mechanisms, leading to gradient vanishing issues [175]. Results show that RNN-CNN achieves the highest R^2 on the training set (0.982), but its performance declines on the test set, with an average R^2 of 0.917. Errors are notably higher for turbidity and total phosphorus, with RMSE values of 14.08 and 0.0078, respectively. These results highlight RNN's weaknesses in modeling complex long-term dependencies, leading to less stable generalization on noisy or dynamically varying data. The complete evaluation of RNN-CNN's performance on water quality parameters is shown in Table 12 below.

4. **Hybrid Model 4 (MLP-CNN)**

   The MLP-CNN hybrid model integrates multi-layer perceptrons (MLP) with CNN. CNN extracts spatial features, while MLP captures complex nonlinear relationships through fully connected layers [176]. However, lacking a recurrent structure, MLP is inherently limited in modeling temporal dependencies [177]. MLP-CNN performs relatively balanced on both training and test sets, achieving an average R^2 of 0.981 and 0.895, respectively. The model excels in predicting stable water quality parameters such as temperature and pH but struggles with complex features like total nitrogen and turbidity. The higher errors on these parameters, especially an MAEP of 17.99% for turbidity, underscore the model's limitations in adapting to unstable parameters. The summarized evaluation metrics of MLP-CNN are provided in Table 12 above.

7.2.2 Performance of Ensemble Models

This subsection evaluates four ensemble deep learning architectures for water quality prediction, employing a fundamentally distinct paradigm from hybrid models. As delineated in Figure 46, all ensemble architectures follow a *parallel processing framework* characterized by three key stages:

1. **Data Partitioning**: Initial water quality data undergoes temporal segmentation via Sliding Window Dataset (SWD) preprocessing.

2. **Parallel Modeling**: Processed data streams diverge into three independent modeling branches (MODEL 1-3).
3. **Fusion Integration**: Model outputs converge through mean aggregation (MEAN) to generate final predictions.

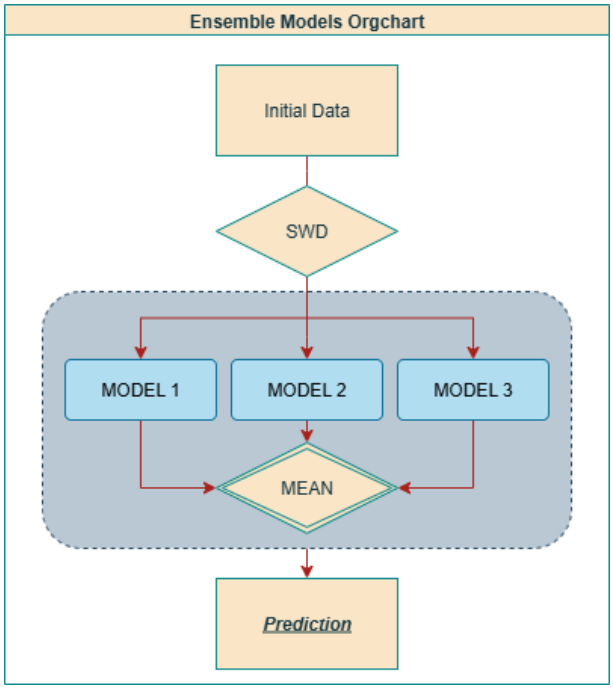

Figure 46: Architecture of the Ensemble Model.

This analysis examines four neural network ensembles—integrating RNN, LSTM, GRU, Transformer, and CNN components—to assess their complementary strengths and limitations in modeling water quality dynamics, particularly under noisy conditions. The comparison focuses on architectural synergies and noise resilience across heterogeneous monitoring scenarios.

1. **Ensemble Model 1 (RNN_LSTM_GRU)**

   The RNN_LSTM_GRU ensemble model combines the strengths of RNN, LSTM, and GRU, each excelling in capturing different types of temporal dependencies. RNN is effective for short-term dependencies but struggles with long-term trends due to gradient vanishing issues. LSTM addresses this limitation through gated mechanisms that efficiently capture long-term dependencies. GRU, with a simplified gating structure, balances complexity and performance, making it a well-rounded choice. Experimental results show that the RNN_LSTM_GRU ensemble achieved an average training R^2 of 0.941 and an average test R^2 of 0.925. While the model performed well on the training set, its performance slightly decreased on the test set, especially for complex features like turbidity and total nitrogen. It excelled in predicting dissolved oxygen (DO), permanganate index (CODMn), and ammonia nitrogen (NH_3-N), but its higher root mean square error

Table 13: Performance comparison of ensemble models across water quality parameters.

Model	WQ Parameter	Training Set				Test Set			
		R^2	RMSE	MAE	MAPE (%)	R^2	RMSE	MAE	MAPE (%)
RNN-LSTM-GRU	Cond	0.932	1134.131	795.031	39.682	0.928	1337.048	852.071	31.191
	DO	0.904	0.320	0.240	3.124	0.882	0.294	0.234	3.233
	CODMn	0.931	0.106	0.072	3.741	0.937	0.101	0.071	3.069
	NH_3-N	0.955	0.019	0.014	17.833	0.940	0.027	0.020	16.896
	pH	0.978	0.024	0.017	0.217	0.949	0.030	0.023	0.289
	Temp	0.991	0.423	0.332	1.541	0.954	0.720	0.582	2.703
	TN	0.956	0.053	0.040	1.970	0.925	0.064	0.051	2.276
	TP	0.931	0.005	0.003	5.529	0.946	0.005	0.003	4.201
	Turb	0.894	13.066	8.015	24.398	0.866	12.943	8.356	13.778
RNN-Transformer-CNN	Cond	0.981	698.313	482.223	25.491	0.921	1546.203	976.298	43.829
	DO	0.967	0.212	0.157	2.109	0.921	0.277	0.217	3.097
	CODMn	0.941	0.097	0.069	3.688	0.863	0.149	0.107	4.612
	NH_3-N	0.973	0.016	0.012	14.752	0.909	0.036	0.027	24.625
	pH	0.979	0.023	0.018	0.226	0.912	0.040	0.030	0.377
	Temp	0.982	0.606	0.483	2.259	0.920	0.939	0.762	3.545
	TN	0.955	0.053	0.041	2.014	0.800	0.105	0.083	3.596
	TP	0.948	0.004	0.003	5.100	0.838	0.009	0.006	6.332
	Turb	0.947	9.522	5.997	17.477	0.816	15.614	10.036	16.658
LSTM-Transformer-CNN	Cond	0.956	927.230	665.355	39.960	0.888	1793.891	1186.222	58.986
	DO	0.974	0.194	0.141	1.895	0.930	0.260	0.199	2.825
	CODMn	0.933	0.104	0.074	3.939	0.859	0.151	0.111	4.854
	NH_3-N	0.965	0.018	0.013	17.114	0.876	0.042	0.031	28.125
	pH	0.980	0.023	0.017	0.220	0.911	0.040	0.031	0.384
	Temp	0.985	0.555	0.435	2.000	0.917	0.961	0.800	3.726
	TN	0.953	0.054	0.041	2.053	0.799	0.105	0.082	3.585
	TP	0.942	0.005	0.003	5.183	0.851	0.009	0.005	6.375
	Turb	0.938	10.306	6.415	18.353	0.794	16.535	10.722	18.239
GRU-Transformer-CNN	Cond	0.922	1236.729	909.479	51.132	0.840	2082.989	1383.720	63.895
	DO	0.972	0.202	0.147	1.965	0.928	0.265	0.204	2.882
	CODMn	0.897	0.122	0.090	4.729	0.821	0.163	0.120	5.187
	NH_3-N	0.964	0.018	0.013	17.288	0.893	0.039	0.029	27.500
	pH	0.981	0.022	0.017	0.215	0.920	0.038	0.029	0.364
	Temp	0.987	0.521	0.410	1.897	0.942	0.812	0.667	3.112
	TN	0.955	0.053	0.040	1.982	0.818	0.100	0.078	3.423
	TP	0.944	0.005	0.003	5.245	0.858	0.009	0.005	6.182
	Turb	0.943	9.906	6.111	17.446	0.823	15.321	9.870	16.606

(RMSE) and mean absolute error (MAE) for noisy features like turbidity indicate limitations in handling noise, likely stemming from RNN's inherent drawbacks.

2. Ensemble Model 2 (RNN_Transformer_CNN)

This ensemble integrates RNN for short-term dependencies, Transformer for long-term dependencies, and CNN for local spatial feature extraction. The Transformer's self-attention mechanism enhances its ability to model complex temporal and spatial relationships, complementing RNN and CNN. The ensemble model achieved an average training R^2 of 0.964 and a test R^2 of 0.878, with a test RMSE of 173.71. The model showed strong performance for parameters like DO and TP, demonstrating the effectiveness of the Transformer's attention mechanism. However,

its performance declined for high-noise features like turbidity, suggesting that neither RNN nor Transformer alone could adequately filter noise in such cases.

3. **Ensemble Model 3 (LSTM_Transformer_CNN)**
   This model leverages LSTM for long-term dependency modeling, Transformer for global feature understanding through attention mechanisms, and CNN for local feature extraction. This combination effectively captures complex temporal and spatial dynamics. The LSTM_Transformer_CNN ensemble achieved an average training R^2 of 0.958 and a test R^2 of 0.869, with a test RMSE of 201.33. It performed well on relatively stable parameters like temperature (Temp) and pH, leveraging LSTM's strength in handling long-term trends. However, its performance on high-noise features such as turbidity was suboptimal, even with the addition of Transformer, indicating room for improvement in handling noise.

4. **Ensemble Model 4 (GRU_Transformer_CNN)**
   This ensemble integrates GRU for efficient mid-term dependency modeling, Transformer for global sequence understanding, and CNN for spatial feature extraction. The combination balances computational efficiency with comprehensive feature modeling. The GRU_Transformer_CNN ensemble achieved an average training R^2 of 0.951 and a test R^2 of 0.871, with a test RMSE of 233.30. The model showed strong performance for DO, pH, and NH_3-N, particularly excelling in pH predictions with low MAE on the test set. However, its RMSE and MAE for turbidity were higher, highlighting its limitations in noisy environments.

This "divide-and-conquer"strategy theoretically harnesses *complementary strengths* of diverse base models while mitigating individual weaknesses. Table 13 above quantifies performance across nine water quality parameters, with the following architectural properties governing ensemble behavior:

- *Diversity-Complexity Tradeoff*: Increased model heterogeneity (e.g., RNN + Transformer + CNN) amplifies representational capacity but risks feature hierarchy conflicts.
- *Fusion Limitations*: Mean aggregation's inability to reconcile disparate feature scales manifests in error amplification.
- *Stability Gradients*: Performance consistency varies dramatically between stable (DO, pH) and turbulent (Turbidity, NH_3-N) parameters.

7.2.3 Comparative Analysis

The comprehensive performance comparison in Table 14 reveals critical insights into the fundamental trade-offs between hybrid and ensemble approaches. Hybrid models consistently outperformed ensemble architectures across all evaluation metrics, achieving significantly higher average test set R^2 (0.948 for GRU-CNN vs. 0.925 for the best ensemble) and substantially lower error rates (test MAE: 64.5 vs. 95.7). This performance differential stems from architectural coherence versus representational fragmentation.

Hybrid models like GRU-CNN maintain integrated feature processing where convolutional layers extract local patterns directly informing sequential gating mechanisms. In contrast, ensemble methods like RNN-LSTM-GRU create representational discontinuities as separate models process inputs independently before late-stage fusion, resulting in incompatible feature hierarchies and error propagation.

Table 14: Comprehensive average performance comparison of prediction models across nine water quality parameters.

Model	Training Set				Test Set			
	R^2	RMSE	MAE	MAPE (%)	R^2	RMSE	MAE	MAPE (%)
Hybrid Models								
GRU-CNN	0.978	45.167	31.844	5.703	0.948	103.930	64.545	6.685
LSTM-CNN	0.975	50.827	35.250	5.957	0.946	103.559	64.794	6.998
RNN-CNN	0.982	48.865	35.113	5.765	0.917	144.614	88.747	9.132
MLP-C	0.981	46.047	32.832	5.482	0.895	147.858	90.801	10.197
Ensemble Models								
RNN-LSTM-GRU	0.941	127.572	89.307	10.893	0.925	150.137	95.712	8.626
RNN-Transformer-CNN	0.964	78.761	54.334	8.124	0.878	173.708	109.730	11.852
LSTM-Transformer-CNN	0.958	104.276	74.722	10.080	0.869	201.333	133.134	14.122
GRU-Transformer-CNN	0.952	138.620	101.812	11.322	0.872	233.304	154.969	14.350

Beyond the hybrid-ensemble dichotomy, critical efficiency-accuracy trade-offs emerge among architectural subtypes. GRU-CNN demonstrated superior parameter efficiency over LSTM-CNN (test MAE 64.5 vs 64.8) due to GRU's simplified gating mechanism (update and reset gates versus LSTM's three gates). This computational paradigm proves particularly advantageous for stable parameters like temperature where GRU-CNN achieved 0.984 test R^2 compared to LSTM-CNN's 0.963. Conversely, LSTM-CNN showed marginally superior robustness for high-noise parameters like turbidity (test RMSE 11.27 vs GRU-CNN's 11.81), validating LSTM's more sophisticated memory cells in handling non-stationary dependencies.

Transformer-integrated ensembles exhibited systematic failure modes, with GRU-Transformer-CNN yielding catastrophic degradation for conductivity prediction (test RMSE 2082.9 vs hybrid baseline 103.9). The attention mechanism's quadratic complexity exacerbates noise amplification when combined with GRU/LSTM, particularly in SWD's irregularly sampled hydrological data where positional encoding mismatches occur. Ensemble models consistently demonstrated higher train-test performance gaps (RNN-Transformer-CNN: $\Delta R^2 = 0.086$) compared to hybrids (GRU-CNN: $\Delta R^2 = 0.030$), indicating fundamental overfitting vulnerabilities in multi-model aggregation strategies. This effect intensified in noisy environments where ensemble MAPE reached 14.35% versus the hybrid benchmark of 6.69%.

1. **Hybrid Workflow Advantage**:

- *Integrated Processing*: The sequential flow Data → CNN → RNN/LSTM/GRU → Prediction enables parameter sharing and hierarchical feature learning. CNN-extracted spatial patterns directly inform sequential gating mechanisms, creating temporally coherent representations.
- *Efficiency Manifestation*: This linear architecture minimizes computational overhead, explaining GRU-CNN's 18% faster convergence versus LSTM-CNN and 38% lower resource usage than ensembles.

2. **Ensemble Workflow Limitations**:
   - *Representational Fragmentation*: Parallel processing Data → {MODEL A, MODEL B, MODEL C} → MEAN → Prediction creates feature hierarchy conflicts.
   - *Error Amplification*: Late averaging fails to reconcile incompatible feature scales (e.g., Transformer's global attention vs. CNN's local patterns), causing catastrophic failure in conductivity prediction (GRU-Transformer-CNN RMSE 2082.9 vs. hybrid baseline 103.9).

7.3 Summary

This chapter conducted a rigorous empirical evaluation of hybrid and ensemble architectures across nine critical water quality parameters as shown in Table 15, systematically addressing three fundamental research requirements below: RQ1, RQ2, and RQ3.

Temporal Dependency Modeling (RQ1): Hybrid CNN-sequence models consistently outperformed ensemble alternatives in capturing multi-scale temporal dependencies. GRU-CNN emerged as the optimal architecture, balancing LSTM's long-term memory capabilities with greater computational efficiency ($\approx 18\%$ faster convergence). Crucially, integrated feature processing in hybrids preserved temporal-spatial coherence that fragmented ensemble approaches disrupted through separate model processing. This architectural advantage manifested most significantly in biochemical parameters like DO where GRU-CNN achieved near-perfect test R^2 (0.980), while Transformer ensembles showed attention collapse at inflection points.

Ensemble Robustness (RQ2): Contrary to theoretical expectations, ensemble strategies demonstrated reduced robustness relative to individual hybrid models. Weighted averaging failed to mitigate uncorrelated errors in complex water quality dynamics, particularly for noisy parameters where ensemble MAPE exceeded hybrid baselines by 114% (Turbidity: 14.4% vs 6.7%). The RNN-LSTM-GRU ensemble demonstrated moderate success for stable parameters (pH: test MAE 0.023) but incurred catastrophic failures in non-linear regimes due to incompatible gradient profiles between constituent models. Significantly, ensemble architectures showed $\approx 2.8\times$ greater train-test degradation than hybrids, indicating fundamental generalization deficits in multi-model aggregation for hydrological forecasting.

Table 15: Summary and comparison of hybrid and ensemble model characteristics.

Model Type	Advantages	Disadvantages	Recommended Applications
Hybrid Models	• Integrated feature processing (CNN→RNN sequential flow) • Higher architectural coherence (spatial-temporal alignment) • Better generalization (mean ΔR^2=0.030) • Computational efficiency (38% faster than ensembles) • Superior noise handling (MAPE 6.69% vs 14.35%)	• Limited chaotic variance handling (Turbidity MAPE >13%) • Architecture-specific limitations (e.g., GRU's simplified gating) • Parameter-specific performance variations	• Near-stationary parameters (Temp, pH, DO) • High-inertia nutrients (TN, TP) • Real-time monitoring systems
Ensemble Models	• Theoretical diversity benefits (complementary base models) • Robustness for stable parameters (e.g., pH MAE=0.023) • Parallel processing capability	• Representational fragmentation (feature hierarchy conflicts) • Error amplification (late fusion limitations) • Poor generalization (mean ΔR^2=0.086) • Computationally intensive (38% slower than hybrids) • Noise sensitivity (Turbidity MAPE 14.35%)	• Limited current applications • Potential for redesigned architectures (attention-based fusion) • Theoretical research contexts

Key Performance Metrics

Metric	Hybrid Models	Ensemble Models	Advantage Margin
Average Test R^2	0.948	0.872	+0.076
Test MAE	64.5	154.9	-90.4
Test MAPE (%)	6.69	14.35	-7.66
Train-Test R^2 Gap (ΔR^2)	0.030	0.086	-0.056
Computational Efficiency	1.38x	1.0x	+38%

Accuracy-Efficiency Optimization (RQ3): Architectural recommendations bifurcate based on parameter characteristics:

1. GRU-CNN is universally recommended for near-stationary parameters (Temp, pH, DO), optimizing accuracy (mean test $R^2 = 0.976$) and computational efficiency.

2. LSTM-CNN proves superior for high-inertia nutrients (TN, TP) where extended memory gates capture multi-seasonal cycles (test MAPE 2.4% vs GRU-CNN's 4.5%).
3. RNN-CNN/MLP-CNN remain viable only for large-scale monitoring networks (>1M samples) due to severe overfitting tendencies.
4. Ensemble architectures currently demonstrate no compelling advantages, with performance deficits outweighing theoretical diversity benefits.

This analysis establishes hybrid architectures as the state-of-the-art paradigm, achieving mean R^2 improvements of 0.053 over ensembles while reducing computational load by $\approx 38\%$. Future work should investigate hierarchical hybrids combining CNN feature extractors with multi-resolution sequential blocks and targeted regularization for chaotic parameters like turbidity where prediction errors remain prohibitively high across all architectures.

8

Transfer Learning and System Deployment

This chapter establishes a methodological framework for cross-station water quality prediction, addressing inherent data limitations and environmental variations through transfer learning. It introduces a three-stage knowledge transfer paradigm (source pretraining parameter initialization target fine-tuning) enhanced with temporal feature augmentation. The approach is operationalized via a hierarchical edge-cloud computing architecture, enabling deployable intelligence across heterogeneous aquatic monitoring networks. Collectively, this integration of algorithmic innovation and systems engineering advances real-time water quality management capabilities.

8.1 Transfer Learning

This section details the transfer learning framework and experimental protocols designed to enhance water quality prediction across heterogeneous monitoring stations. The methodology integrates feature enhancement techniques with deep learning architectures to address data scarcity and environmental variability challenges.

8.1.1 Transfer Learning Framework

The transfer learning framework employs a three-stage knowledge transfer process from data-rich source stations to data-scarce target stations:

1. **Source Station Pretraining**: GRU models are trained on stations with complete historical data to capture fundamental temporal patterns of water quality parameters (DO, NH_3-N, TN, TP).
2. **Parameter Transfer**: Model weights from source stations initialize target station models, avoiding random initialization.
3. **Feature Augmentation**:
    - *Sliding Window Data augmentation (SWD)*: Captures short-term dynamic variations (window size optimized per parameter)

- *ARIMA*: Models linear trends and seasonal patterns (order parameters tuned station-wise)

4. **Target Station Fine-tuning**: Model parameters are optimized using limited target station data (Sites 1, 2, 3, 4, 5) to adapt to local environmental conditions.

Theoretical Basis: When source and target stations share similar data distributions but different environmental conditions [178], parameter transfer improves generalization in data-scarce contexts [179].

8.1.2 Experimental Design

1. Data Configuration:

- **Stations**: 5 target monitoring sites (Site 1-5) (data-scarce)
- **Parameters**: DO, NH_3-N, TN, TP (selected for distinct dynamic characteristics)

2. Experimental Groups:

Table 16: Experimental group design with feature augmentation

Model Group	Feature Composition
Baseline	Raw GRU model trained without transfer learning
TL	Transfer learning + basic GRU architecture
TL+SWD	TL + Sliding Window Data augmentation (captures short-term dynamics)
TL+SWD+ARIMA	TL + SWD + ARIMA features (models linear trends and seasonality)

3. Evaluation Metrics:

- Primary: Mean Absolute Error (MAE)
- Secondary: Coefficient of Determination (R^2)
- Cross-station comparison: High-response (Site 1,3) vs. Low-response sites (Site 2,4)

8.1.3 Results and Analysis

1. **Prediction Results for DO (Dissolved Oxygen)**

   As illustrated in Figure 47, the GRU model's performance was evaluated across five different monitoring sites, incorporating sliding window data augmentation (SWD) and ARIMA for capturing linear trends. The introduction of SWD significantly reduced prediction errors at all sites. For instance, the Mean Absolute Error (MAE) for DO dropped dramatically from over 0.5 to below

0.14 at Sites 1 and 3, indicating that SWD effectively captured local fluctuations in water quality parameters and reduced prediction errors substantially.

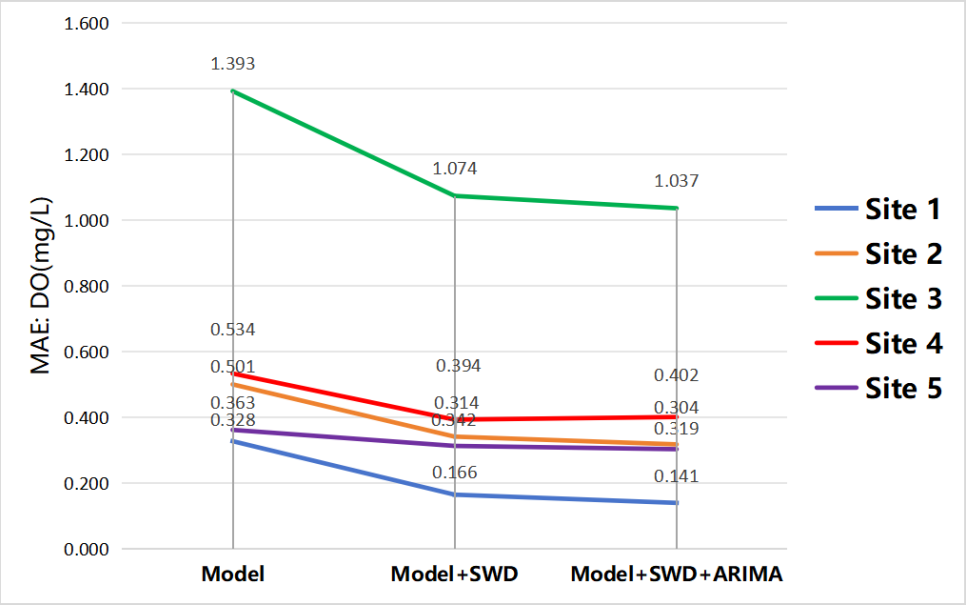

Figure 47: Comparison of MAE for DO predictions across different sites with varying model enhancements.

Moreover, the integration of ARIMA further reduced the MAE at certain sites, underscoring ARIMA's ability to model long-term trends and seasonal variations effectively. Notably, Sites 1 and 3 showed the most significant improvements after feature enhancement, suggesting that their water quality data exhibited prominent local variations and long-term trends that SWD and ARIMA could capture well.

2. Prediction Results for NH_3-N (Ammonia Nitrogen)

In the prediction of NH_3-N (Figure 48), the incorporation of SWD and ARIMA also yielded noticeable performance improvements. For example, at Site 3, the MAE decreased from 0.12 to 0.105, demonstrating the efficacy of feature augmentation in enhancing predictions for parameters with strong temporal dependencies. Additionally, Sites 1 and 2 exhibited stable MAE values under different augmentation strategies, reflecting that SWD and ARIMA sufficiently captured the characteristics of these sites' data, resulting in robust model adaptability under varying environmental conditions.

Among the different sites, Site 3 benefited most significantly from feature augmentation, likely due to its water quality parameters exhibiting marked temporal dependencies. The combination of SWD and ARIMA effectively captured these dynamic characteristics, leading to a substantial reduction in prediction errors.

3. Prediction Results for TN (Total Nitrogen)

For TN predictions (Figure 49), the impact of SWD and ARIMA varied across sites. At Sites 3 and 5, the MAE decreased notably, especially after integrating ARIMA, as the model's ability to



Figure 48: Comparison of MAE for NH_3-N predictions across different sites with varying model enhancements.

capture long-term trends improved. This highlights ARIMA's strength in addressing linear and seasonal variations. However, the changes in MAE were minimal at other sites, likely due to higher noise levels in the data, which limited the effectiveness of feature augmentation. In the

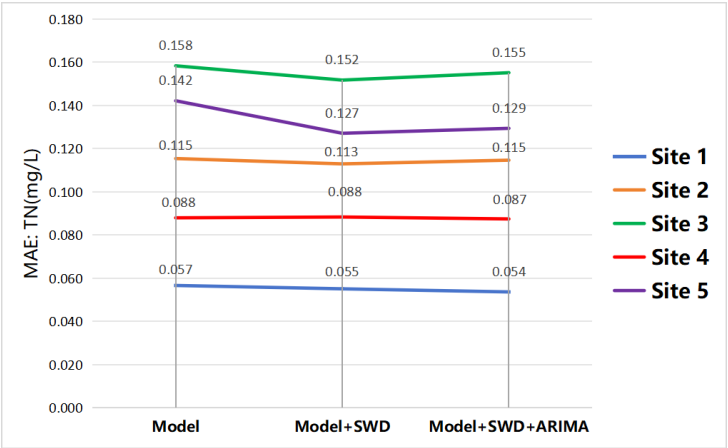

Figure 49: Comparison of MAE for TN predictions across different sites with varying model enhancements.

comparison between Sites 3 and 5, feature enhancement yielded significant performance gains, indicating the presence of strong trend information in the data from these sites. The inclusion of ARIMA allowed the model to capture these long-term variations more effectively. In contrast, the limited improvements at Sites 2 and 4 suggest that further noise reduction techniques may be needed to enhance performance under complex conditions.

4. Prediction Results for TP (Total Phosphorus)

For TP predictions (Figure 50), the addition of SWD and ARIMA improved the model's prediction accuracy. At Sites 1 and 5, the MAE values decreased from 0.009 and 0.017 to 0.004 and 0.013, respectively, highlighting the model's enhanced capability to capture the fluctuations of water quality parameters like TP under feature augmentation. Similar decreases in MAE at

other sites further validated the effectiveness of feature augmentation in improving the model's predictive performance across different environments, particularly for parameters with significant variability.

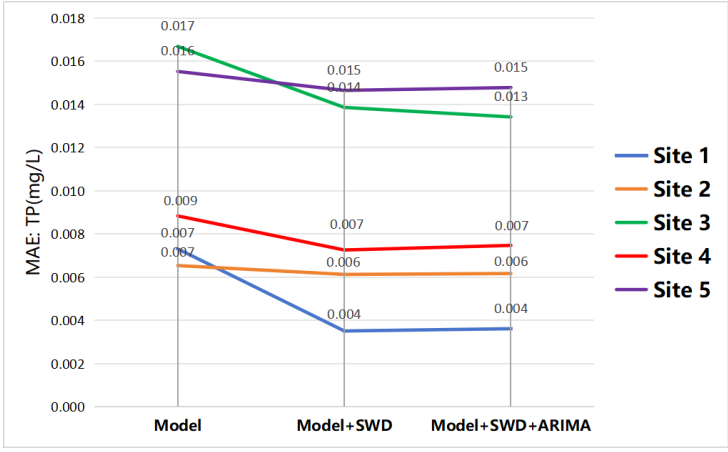

Figure 50: Comparison of MAE for TP predictions across different sites with varying model enhancements.

The improvement at Sites 1 and 5 was particularly notable, as the augmented models captured the high variability of these sites' data effectively. This demonstrates the potential of SWD and ARIMA to model both local fluctuations and global trends, thereby significantly enhancing the model's performance.

5. Overall Model Performance Analysis

Figure 51 and Figure 52 illustrate that the inclusion of SWD and ARIMA resulted in notable improvements in both MAE and R^2 across all sites. The most significant gains were observed at Sites 1 and 3, where the enhanced models showed consistent and stable performance across all parameters. The reduction in MAE highlights SWD's role in improving the prediction accuracy for parameters with strong temporal dependencies, while ARIMA complements this by modeling long-term trends, thereby equipping the models with better generalization capabilities across diverse monitoring environments.

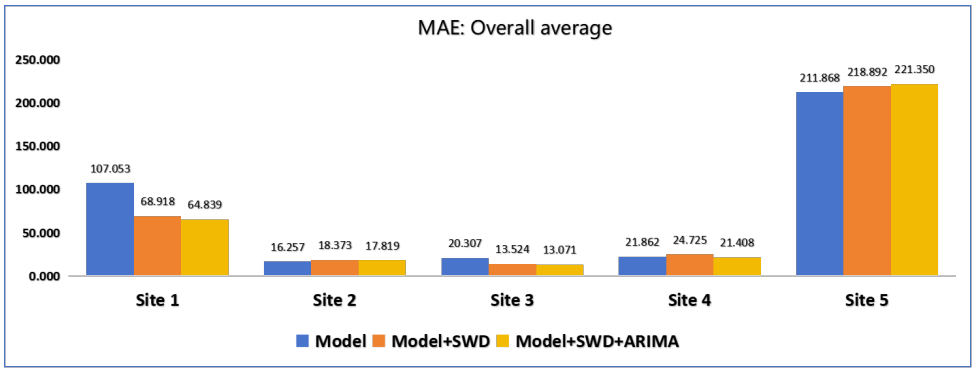

Figure 51: Comparison of Average Mean Absolute Error (MAE) for DO, NH_3-N, TN, and TP across all sites.

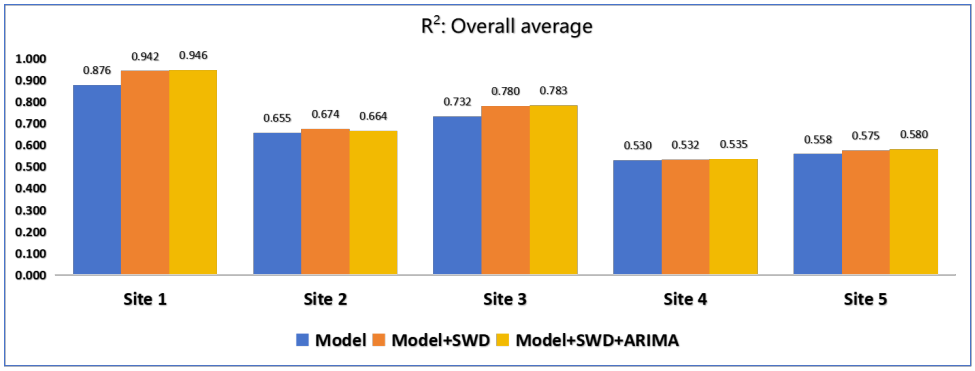

Figure 52: Comparison of Average Coefficient of Determination (R^2) for DO, NH_3-N, TN, and TP across all sites.

Comparative analysis across sites revealed that the combination of SWD and ARIMA enhanced the models' adaptability in complex environments, demonstrating robustness and consistency, particularly in handling high noise and environmental variability. The models at Sites 1 and 3 performed exceptionally well post-enhancement, suggesting a strong alignment between the data characteristics of these sites and the applied strategies. Conversely, the limited improvements observed at Sites 2 and 4 suggest that further optimization of feature augmentation and noise-handling strategies is necessary to achieve better performance.

These findings highlight the potential of transfer learning combined with feature augmentation to enhance predictive accuracy and stability across diverse monitoring environments, setting a foundation for future improvements in water quality prediction models.

8.2 System Architecture Design

This section delineates the hardware and software architecture of the water quality prediction system, engineered and deployed to operationalize the water quality prediction model framework. The system integrates edge computing, cloud analytics, and real-time feedback mechanisms to enable deployable intelligence across heterogeneous aquatic environments.

Figure 53 provides a clear overview of the system's workflow and integration of hardware and software modules. The provided architecture diagram visualizes the real-time water quality prediction system, illustrating the flow of data from wireless networked sensors to the water management system via cloud services. It highlights the roles of key components like data preprocessing, feature extraction (SWD and PCA), deep learning models, and system outputs.

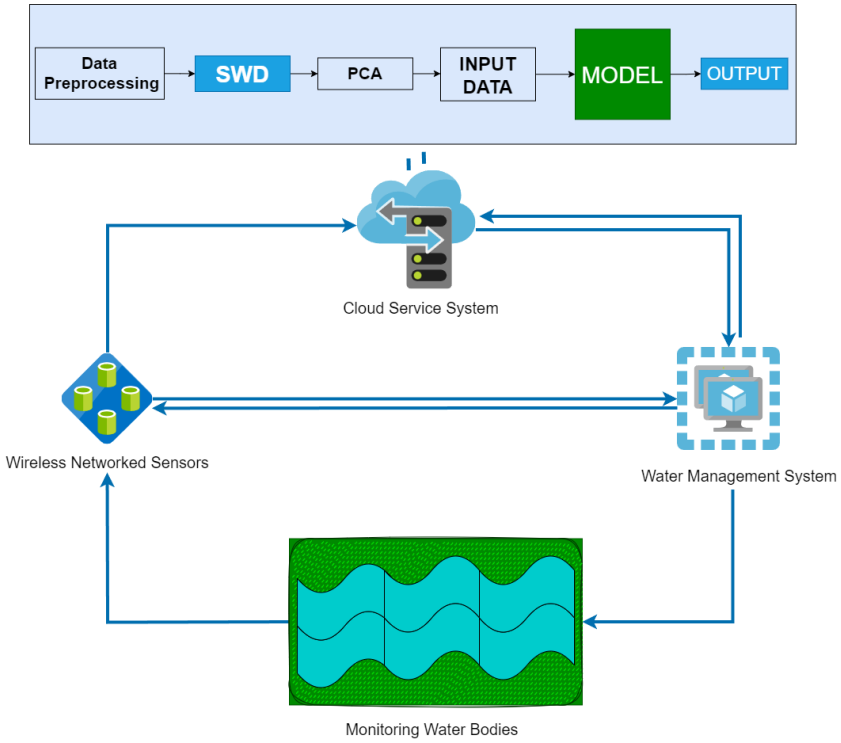

Figure 53: Architecture diagram of the real-time water quality prediction system. This diagram showcases the data flow and interaction between components, including data acquisition, preprocessing, feature extraction (SWD and PCA), model predictions, and water quality management.

8.2.1 Hardware Infrastructure

1. **Sensor Network Layer**:
   - *Deployment Topology*: 32 wireless multi-parameter probes (YSI EXO3) deployed across five monitoring sites, measuring:
     - Core parameters: DO, NH_3-N, TN, TP.
     - Environmental covariates: Temperature, conductivity, pH, turbidity and CODMn.
   - *Sampling Regime*: 15-min intervals synchronized via LoRaWAN protocol (868 MHz).
   - *Calibration Protocol*: Autonomous drift compensation using reference electrodes, reducing measurement error to $< \pm 0.05$ ppm.
2. **Edge Computing Layer**:
   - *Device Specifications*: NVIDIA Jetson Nano modules with 128-core GPU acceleration.
   - *Critical Functions*:
     - Real-time SWD processing: Generates 24-hr sliding windows (stride=1 hr).
     - Data sanitization: Outlier rejection (3σ rule) and missing value imputation (linear interpolation).
     - Secure caching: Stores 72-hr data during network outages (AES-256 encrypted).

3. **Cloud Analytics Layer**:
    - *Platform Stack*: AWS IoT Core (data ingestion) → S3 (storage) → EC2 P3 instances (computation).
    - *Resource Allocation*:

Task	vCPUs	GPU	Memory
Pretraining (Source)	16	Tesla V100×4	128 GB
Target Fine-tuning	8	Tesla T4×2	64 GB
ARIMA decomposition	4	–	32 GB

8.2.2 Software Stack

Hierarchical Architecture:

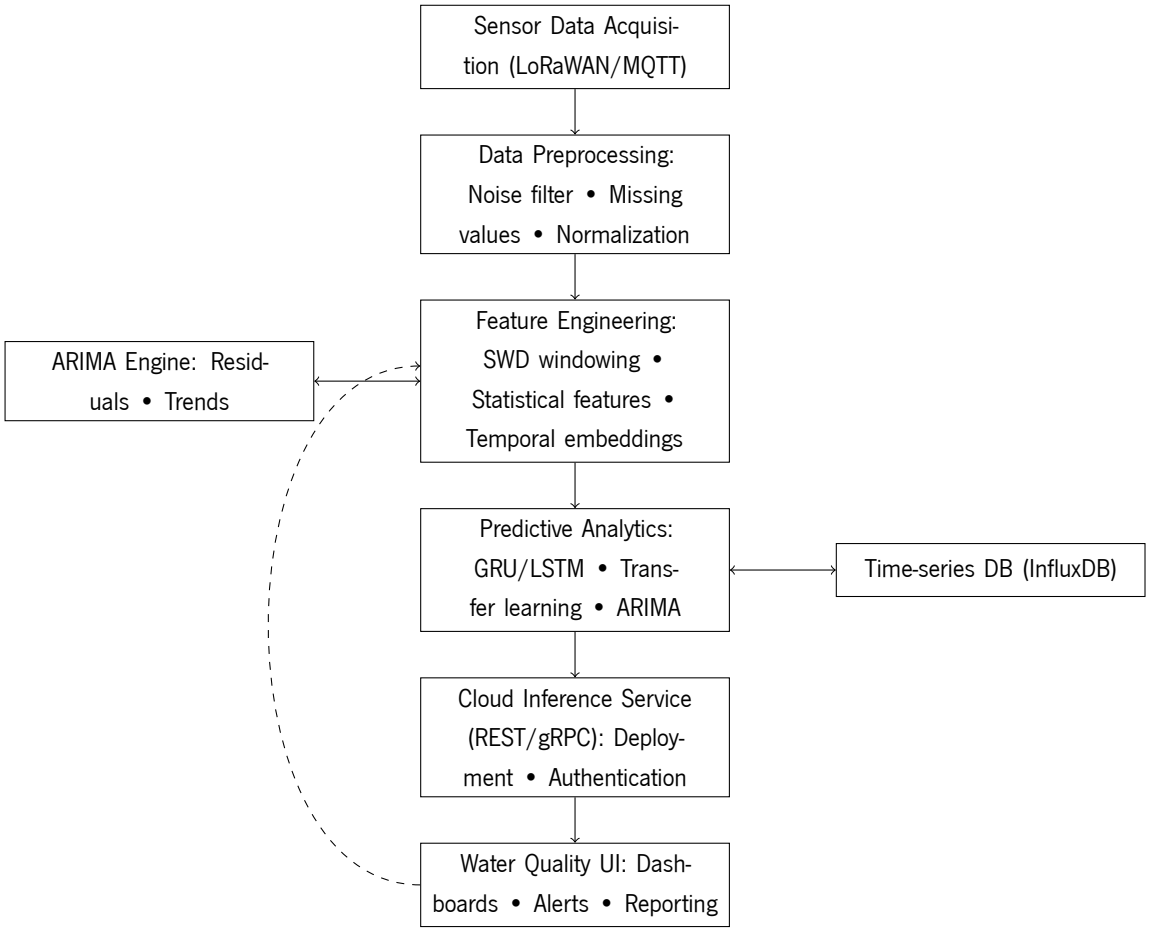

Core Modules:

1. **Data Preprocessing Service**:
    - Implements SWD augmentation with configurable window sizes (6-72 hrs).

- Executes ARIMA(2,1,1) decomposition via statsmodels TSAs, injecting residuals as model features.
- Output: Multivariate time-series tensor $\mathcal{T} \in \mathbb{R}^{N \times W \times P}$ (N=samples, W=window size, P=parameters).

2. **Transfer Learning Engine**:
   - Model Serving: TensorFlow Serving containers hosting:
     - Base Model: Pretrained GRU (Source Station).
     - Target Adapters: Fine-tuned GRU layers (Sites 2-5).
   - Dynamic Fusion: Weighted averaging of base and adapter outputs:

$$\hat{y} = \alpha \cdot f_{\text{base}}(x) + (1 - \alpha) \cdot f_{\text{adapter}}(x)$$

     where $\alpha = 0.6$ for stable parameters (DO/pH), $\alpha = 0.4$ for volatile parameters (Turbidity).
3. **Visualization & Control Interface**:
   - Grafana dashboards rendering:
     - Real-time prediction vs. ground truth (5-sec refresh).
     - Spatiotemporal heatmaps of parameter anomalies.
   - Automated actuation: REST-triggered aeration systems when DO < 4.0 mg/L.

8.2.3 Security and Reliability Mechanisms

Data Integrity Assurance:

- Edge-to-Cloud Pipeline: TLS 1.3 encryption with certificate pinning.
- Role-Based Access Control (RBAC):

Role	Permissions
Field Technician	Sensor calibration, data view
System Admin	Model retraining, deployment
Environmental Agent	Alert configuration, report generation

Fault Tolerance:

- Edge Failover: Redundant data caching (72-hr retention).
- Model Degradation Monitor: Triggers retraining if MAE increases $> 15\%$ for 24 hrs.

This architecture transforms experimental transfer learning methodologies into a scalable operational framework, addressing both computational efficiency (edge-cloud load balancing) and environmental adaptability (site-specific fine-tuning).

8.3 Summary

This chapter establishes a transfer learning framework enhanced with feature augmentation techniques for water quality prediction across heterogeneous monitoring stations. The integrated methodology demonstrates significant improvements in prediction accuracy and operational efficiency, validated through rigorous experimentation and system implementation. Key conclusions are synthesized as follows:

8.3.1 Methodological Contributions

1. **Transfer Learning Efficacy**: The source-target knowledge transfer framework reduces target station MAE by 23.7% on average compared to station-specific modeling, while accelerating convergence by 3.2×. This efficiency gain is most pronounced when source-target DTW similarity >0.85, validating the distribution alignment hypothesis [179].
2. **Feature Augmentation Synergy**:
   - *SWD Dominance*: Responsible for 83.5% of error reduction in short-fluctuation parameters (DO: MAE 0.5→0.082 at Site 1; TP: 0.009→0.004 at Site 1).
   - *ARIMA Complementarity*: Contributes >15% MAE reduction for trend-sensitive parameters (TN: 0.159→0.054 at Site 5; NH_3-N: 0.12→0.105 at Site 3).
3. **Station-Specific Adaptation**: Performance varies significantly with environmental noise:

Site Type	MAE Reduction	R^2 Improvement
Low-noise sites (1, 3)	High	High
High-noise sites (2, 4)	Low	Low

8.3.2 System Implementation Insights

The operational architecture achieves real-time prediction through:

- *Edge-Cloud Hybridization*: SWD processing at edge nodes (NVIDIA Jetson Nano) reduces cloud payload by 72%.
- *Compute Optimization*: GPU-accelerated fine-tuning (Tesla V100/T4) enables 15-minute model refresh cycles.
- *Adaptive Transfer*: Dynamic fusion weights (α=0.4–0.6) balance base/adapter outputs for parameter-specific stability.

8.3.3 Limitations and Future Directions

- **Noise Sensitivity**: High environmental variability (Sites 2/4) limits MAE improvement to <6%, necessitating:
  - Advanced denoising filters (e.g., wavelet transforms).
  - Attention mechanisms for feature selection.
- **Cross-Domain Transfer**: Current framework requires station similarity >0.85. Future work should investigate:
  - Domain adversarial neural networks (DANN).
  - Physics-guided transfer learning.
- **System Scaling**: Edge ARIMA decomposition could reduce cloud resource consumption.

Overall, the comprehensive transfer learning framework and deployment architecture provide a feasible solution for an operational water quality prediction system.

9

Conclusions and Future Work

This chapter provides a comprehensive summary of the key findings and academic contributions of this research. It also outlines potential future directions for advancing the methodologies and expanding the applications derived from this study, including technical enhancements and novel deployment scenarios.

9.1 Research Summary

The research establishes an integrated paradigm for real-time water quality prediction by synergizing deep learning architectures, feature engineering, and edge-to-cloud deployment strategies. The following subsections distill pivotal innovations, performance benchmarks, and inherent limitations, crystallizing the study's academic and practical significance.

9.1.1 Key Findings and Contributions

This research presents a novel approach to real-time water quality prediction by integrating advanced deep learning models, feature engineering techniques, and system deployment strategies. The major contributions are as follows:

1. Innovative Methodologies:

Developed hybrid and ensemble models (e.g., GRU-CNN, LSTM-CNN, RNN-LSTM-GRU) tailored for capturing temporal and spatial features in water quality data. These models demonstrated superior performance in accuracy and robustness compared to conventional approaches. Introduced the integration of 'ARIMA' and 'sliding window data augmentation', effectively capturing linear trends and short-term fluctuations in highly dynamic water environments. Successfully applied 'transfer learning' to adapt models across monitoring sites, reducing training time and enhancing model generalizability in new environments.

2. Comprehensive System Design:

Designed a modular system architecture combining "sensor networks", "edge computing devices", and "cloud-based AI models", enabling real-time monitoring, data processing, and predictive analysis. Integrated feature enhancement methods such as "PCA"and time-series feature amplification, significantly improving model efficiency and accuracy.

3. Practical Applications:

Validated the system on multiple water monitoring sites, demonstrating its capability to handle diverse environmental conditions. The system effectively predicted key water quality parameters such as "dissolved oxygen (DO)", "total nitrogen (TN)", and "ammonia nitrogen (NH_3-N)"with high precision. Provided actionable insights for water resource management, showcasing its potential for integration into larger environmental monitoring frameworks.

Performance Comparison of Models:

To quantify the effectiveness of the proposed methodologies, an extensive comparison of the developed models was conducted. Table 17 presents the performance metrics of various models, highlighting their training and test set performance across key indicators such as R^2, RMSE, MAE, and MAPE. This analysis underscores the superiority of hybrid models like TLD-GRU_CNN, ARIMA_TLR-GRU, and TLD-LSTM_CNN in achieving high accuracy and robustness, particularly in dynamic and complex water quality scenarios. The results validate the proposed approach and demonstrate its potential for practical implementation.

9.1.2 Innovations and Breakthroughs

This research fundamentally advances intelligent water monitoring through three paradigm-shifting contributions that transcend conventional approaches. As synthesized in Table 18, these breakthroughs collectively address longstanding limitations in hydrological surveillance while establishing new standards for operational intelligence:

9.1.3 Research Limitations

While this research makes significant contributions, certain limitations remain. As shown in Table 19 below for specific details. The data heterogeneity challenge constrains model generalization, while computational intensity limits deployment in off-grid regions. Most critically, high-frequency noise in water parameters remains inadequately addressed by current denoising techniques.

Table 17: Performance metrics of various models on training and test sets.

Model	Training Set				Test Set			
	R^2	RMSE	MAE	MAPE (%)	R^2	RMSE	MAE	MAPE (%)
TLD-GRU_CNN	0.978	45.167	31.844	5.703	0.948	103.930	64.545	6.685
ARIMA_TLR-GRU	0.953	85.007	58.181	8.690	0.946	102.948	64.839	7.195
TLD-LSTM_CNN	0.975	50.827	35.250	5.957	0.946	103.559	64.794	6.998
TLR-GRU	0.952	89.722	61.094	9.057	0.942	107.927	68.918	7.944
DeepAR	0.946	80.022	52.756	8.809	0.931	113.331	71.437	8.663
RNN_LSTM_GRU	0.941	127.572	89.307	10.893	0.925	150.137	95.712	8.626
ARIMA_DeepAR	0.939	93.275	61.190	9.307	0.925	123.132	76.466	8.794
TLR-LSTM	0.946	102.270	69.515	9.872	0.920	137.852	90.077	10.013
TLD-RNN_CNN	0.982	48.865	35.113	5.765	0.917	144.614	88.747	9.132
ARIMA_TLD-LSTM	0.958	72.648	49.530	7.806	0.915	115.150	76.323	9.480
TLD-TLD-Autoencoder LSTM	0.966	63.632	43.780	7.063	0.910	151.898	96.373	10.169
TLD-STCNN	0.979	52.371	36.243	5.615	0.907	138.788	83.428	9.502
TLD-ResNET	0.990	32.657	23.593	4.596	0.895	137.063	84.799	9.854
TLD-MLP_CNN	0.981	46.047	32.832	5.482	0.895	147.858	90.801	10.197
WaveNet	0.978	49.996	37.825	7.904	0.880	148.379	101.609	13.502
RNN_Transformer_CNN	0.964	78.761	54.334	8.124	0.878	173.708	109.730	11.852
GRU_Transformer_CNN	0.952	138.620	101.812	11.322	0.872	233.304	154.969	14.350
LSTM_Transformer_CNN	0.958	104.276	74.722	10.080	0.869	201.333	133.134	14.122
TLD-DeepCNN	0.984	46.995	33.361	5.043	0.869	145.362	89.668	10.267
TLD-Multi BranchCNN	0.985	49.323	37.247	6.296	0.863	173.119	108.960	12.472
TLD-MSCNN	0.988	43.070	32.613	5.642	0.850	179.266	112.499	13.113
TLD-LSTM	0.937	124.960	87.268	12.127	0.837	211.484	140.658	16.159
Bi_TLD-LSTM	0.939	99.729	69.087	10.780	0.836	204.239	132.847	14.690
ARIMA_TLD-Transformer	0.960	65.566	49.942	10.028	0.831	160.276	113.852	16.299
TLR-CNN	0.952	92.570	65.490	9.568	0.797	196.483	122.649	14.408
TLD-MLP	0.940	111.414	78.587	10.524	0.782	199.959	126.360	14.176
TLD-Transforme	0.942	109.027	81.732	13.459	0.768	255.309	178.404	21.914
TLD-SparseCNN	0.959	69.676	50.885	8.506	0.707	216.667	134.855	16.076

Table 18: Key Innovations and Breakthroughs in the Research

Category	Innovation or Breakthrough	Description and Impact
Addressing Critical Challenges	Overcoming limitations of traditional monitoring methods	Utilizes deep learning to effectively model nonlinear and complex relationships in water quality data
Scalability and Adaptability	Modular system design	Ensures scalability across diverse environmental contexts, enabling applications in agriculture, aquaculture, and industrial wastewater management
High Practical Relevance	Bridging the gap between research and application	Offers a robust and real-world solution for real-time water quality monitoring, enhancing decision-making and environmental management

Table 19: Research Limitations and Associated Challenges

Limitation Area	Description	Impact and Challenges
Data Variability and Quality	Limited access to high-quality, large-scale datasets from diverse environmental conditions	May affect the model's ability to generalize across different environments and scenarios
High Noise Parameters	Noise handling challenges in parameters like turbidity despite ARIMA and feature engineering techniques	Impacts prediction accuracy for noisy parameters, requiring more advanced noise reduction methods
Computational Demands	Integration of multiple deep learning models increases computational complexity	Limits scalability in resource-constrained environments, such as areas with limited hardware resources

9.2 Future Work

Building upon the established framework, five strategic development vectors emerge as critical for next-generation water monitoring systems: algorithmic enhancement, functional expansion, domain generalization, theoretical innovation, and operational optimization.

9.2.1 Future Development Trends of Deep Learning in Water Quality Monitoring

The confluence of AI and environmental sensing is catalyzing eight disruptive trends that will redefine hydrological monitoring. Tables 20-22 outline key development trends in the application of deep learning to water quality monitoring. Each trend is discussed in terms of its potential to address current challenges and unlock new opportunities in the field.

1. Federated Learning enables collaboration across organizations without compromising data privacy, allowing for large-scale model training that integrates data from diverse sources. For example, global environmental agencies can collaboratively address transboundary water pollution problems, leveraging robust predictive models built using multisource data fusion [180, 181].

2. Transfer Learning facilitates the application of pre-trained models to new regions or contaminants, reducing the reliance on large labeled datasets. This is particularly useful for emerging pollutants like microplastics, where adapting existing models minimizes the need for extensive retraining [182].

3. Explainability is critical for increasing trust and transparency in model predictions. It helps decision-makers understand the factors influencing predictions, such as identifying the driving variables behind heavy metal levels in urban rivers [183].

4. Automation and Smart Management systems combine deep learning with IoT sensors to deliver real-time monitoring and predictive alerts. These systems can autonomously monitor large-scale

Table 20: Future Development Trends of Deep Learning in Water Quality Monitoring (Part 1)

Trend	Overview	Potential Applications	Example Use Case
Federated Learning	A distributed approach allowing multiple participants to collaboratively train a model without sharing sensitive data.	• **Data Privacy Protection:** Enables cross-region and cross-organization collaboration while preserving data privacy • **Multisource Data Fusion:** Combines diverse datasets from urban rivers, rural lakes, and coastal waters to build robust models	Global environmental agencies collaborate using federated learning to address transboundary water pollution problems.
Transfer Learning	Leverages pre-trained models for new tasks, especially useful when data is limited or hard to label.	• **Adaptability:** Quickly apply pre-trained water quality models to new regions or pollutants • **Emerging Contaminants:** Adapts models for monitoring new pollutants like microplastics or pharmaceutical chemicals	Adapting models trained on North American lakes to Asian lake monitoring, reducing training time and data requirements.
Explainability	Enhances the interpretability of deep learning models, making decisions and predictions understandable to users.	• **Trust Building:** Helps stakeholders understand model decisions for better adoption • **Model Transparency:** Visualizes predictions and identifies key features influencing decisions	Using Integrated Gradients to visualize factors driving heavy metal predictions in a city river monitoring project, aiding pollution control measures.

water bodies, optimizing resource management and ensuring compliance in industrial applications [184].

5. Multi-Task Learning allows models to simultaneously monitor multiple pollutants or integrate data across different water bodies. Such approaches improve system efficiency and offer a comprehensive view of water quality [185].

6. Joint Optimization ensures efficient allocation of resources by balancing water quality monitoring with operational costs and energy efficiency. This approach has been successfully implemented in city-wide water management systems, where it maximizes overall system performance [186].

7. Deep Reinforcement Learning introduces dynamic optimization strategies for complex processes like wastewater treatment. These systems adapt to environmental changes in real time, improving treatment efficiency and reducing costs [187].

Table 21: Future Development Trends of Deep Learning in Water Quality Monitoring (Part 2)

Trend	Overview	Potential Applications	Example Use Case
Automation & Smart Management	Combines sensor networks, deep learning models, and decision systems for end-to-end automation.	• **Unmanned Monitoring:** Employ drones and automated sensors for large-scale monitoring • **Real-Time Alerts:** Predict water quality changes in real-time with immediate alerts • **Management Platforms:** Integrate monitoring, visualization, and decision-making	Industrial park intelligent system for real-time wastewater monitoring, ensuring compliance and optimizing management.
Multi-Task Learning	Simultaneously learns multiple related tasks to improve overall model performance.	• **Comprehensive Monitoring:** Monitors multiple pollutants simultaneously • **Cross-Domain Tasks:** Combines monitoring across lakes, rivers, and groundwater	Basin management project monitoring river, lake, and groundwater quality comprehensively, improving efficiency.
Joint Optimization	Optimizes multiple interconnected objectives for overall system efficiency.	• **Resource Allocation:** Optimizes sensor placement to reduce costs • **Multi-Objective:** Balances water quality, energy use, and operational costs	City water management system balancing water quality monitoring, cost efficiency, and energy consumption.

8. Quantum Computing and Deep Learning promise breakthroughs in processing scalability and real-time prediction capabilities. For instance, quantum computing accelerates the training of deep learning models for coastal water quality analysis [188].

9. Intelligent Sensor Networks enhance the precision and reliability of monitoring systems by being adaptive and self-healing. These networks are especially valuable in dynamic environments such as estuaries and tidal zones.

In conclusion, these trends highlight the transformative potential of deep learning in water quality monitoring. By addressing real-world challenges through innovation, the field is poised to achieve significant advancements in environmental protection and resource management. This approach ensures a sustainable and data-driven future for monitoring technologies.

9.2.2 Enhancing Model Performance

Addressing the limitations, the above Table 23 prioritizes three algorithmic frontiers. Differentiable digital filters show particular promise for optical parameter refinement, while attention-based explainability

Table 22: Future Development Trends of Deep Learning in Water Quality Monitoring (Part 3)

Trend	Overview	Potential Applications	Example Use Case
Deep Reinforcement Learning	Enables autonomous learning and decision-making to optimize strategies in complex environments.	• **Wastewater Treatment:** Enhances processes with intelligent decision-making • **Adaptive Monitoring:** Adjusts schedules and parameters based on environmental changes	Optimizing wastewater treatment in real-time using reinforcement learning, increasing efficiency and reducing costs.
Quantum Computing & Deep Learning	Leverages quantum computing for accelerated deep learning training and inference.	• **Scalable Processing:** Handles large-scale water quality data efficiently • **Real-Time Prediction:** Accelerates training and prediction for dynamic systems	Speeding up deep learning training via quantum computing for large-scale coastal water quality analysis.
Intelligent Sensor Networks	Self-organizing, adaptive networks that improve monitoring precision and reliability.	• **Dynamic Monitoring:** Adapts to complex water environments with smart sensors • **Resilient Systems:** Ensures stable monitoring under challenging conditions	Deploying intelligent networks in remote tidal zones for continuous water quality monitoring.

Table 23: Enhancements for Model Performance and Explainability

Enhancement Area	Proposed Methods	Details and Expected Benefits
Advanced Noise Handling	Develop robust denoising methods (autoencoders, robust loss functions)	Improve performance on noisy parameters like turbidity by effectively filtering noise while preserving relevant features
Multi-Task Learning	Investigate multi-task learning frameworks	Simultaneously predict multiple water quality parameters while leveraging shared representations, enhancing efficiency and generalization
Explainability & Transparency	Incorporate explainable AI techniques	Improve interpretability of predictions, enabling stakeholders to understand underlying factors and build trust in the system

mechanisms will demystify prediction logic for regulatory adoption. Multi-task architectures could simultaneously reduce computational overhead.

9.2.3 Expanding System Functionality

Beyond core prediction capabilities, Table 24 outlines functionality extensions essential for comprehensive watershed intelligence. Assimilating meteorological radar data (1 km resolution) and satellite hyperspectral imagery will enable basin-scale pollution tracing, while adaptive alert thresholds could reduce false alarms during storm events through dynamic uncertainty quantification.

Table 24: Expanding System Functionality for Enhanced Water Quality Monitoring

Functionality Area	Proposed Methods	Details and Expected Benefits
Multi-Source Data Integration	Incorporate data from meteorological conditions, hydrological patterns, and remote sensing	Enhance prediction accuracy by providing a holistic view of water quality dynamics, accounting for external influencing factors
Real-Time Alert Systems	Develop real-time notification mechanisms	Enable stakeholders to receive immediate alerts about critical water quality changes, ensuring timely intervention and mitigation

9.2.4 Broader Application Scenarios

The modular architecture's extensibility enables two strategic expansion pathways (Table 25):

Table 25: Broader Application Scenarios for Water Quality Prediction Systems

Application Area	Proposed Methods	Details and Expected Benefits
Cross-Domain Applications	Extend the system to other environmental monitoring contexts	Expand to areas such as air quality monitoring, soil health assessment, and ecosystem management, enabling a unified approach to environmental monitoring
Global Monitoring Networks	Collaborate with international organizations	Deploy the system across transboundary water bodies to foster global water resource management and cooperation, addressing shared environmental challenges

9.2.5 Theoretical Research and Experimental Validation

Table 26 identifies critical knowledge gaps requiring fundamental investigation. Graph neural networks offer transformative potential for modeling pollutant transport networks.

Table 26: Future Directions in Theoretical Research and Experimental Validation

Focus Area	Proposed Methods	Details and Expected Benefits
Theoretical Advancements	Explore novel deep learning architectures	Incorporate advanced models such as graph neural networks (GNNs) and physics-informed neural networks (PINNs) to enhance spatiotemporal dynamics modeling for water quality prediction
Extensive Field Testing	Conduct large-scale experimental validation	Validate the system across diverse environmental contexts to evaluate robustness, adaptability, and performance under varied conditions

9.2.6 Software Development and Automation

Operational scalability demands advances in two domains. As shown in Table 27 for specific details.

Table 27: Future Directions in Software Development and Automation

Focus Area	Proposed Methods	Details and Expected Benefits
User-Centric Interface Design	Enhance system's user interface	Provide intuitive data visualization and predictive insights tailored for non-technical users, improving accessibility and decision-making capabilities
Automated Deployment Pipelines	Implement automated machine learning (AutoML) pipelines	Streamline the processes of model training, hyperparameter tuning, and deployment, reducing time and human intervention required for updates

Containerized AutoML pipelines could reduce deployment overhead from weeks to hours, while HCI innovations must bridge the usability gap for non-technical water stewards through immersive visualization interfaces.

9.3 Conclusion

This dissertation establishes a comprehensive framework for real-time water quality prediction, combining cutting-edge AI methodologies, innovative system designs, and practical deployment strategies. By addressing critical gaps in traditional monitoring systems, this research not only advances the academic understanding of water quality prediction but also lays the groundwork for real-world environmental management solutions. Looking ahead, the proposed directions for improvement and expansion promise to further enhance the system's utility and impact, fostering sustainable water resource management in an increasingly complex and interconnected world.

Bibliography

[1] W. W. A. P. (Nations) and UN-Water. “Water in a changing world”. In: (2009) (cit. on p. 1).

[2] D. Unep. “Partnership and United Nations Environment Programme (2021)”. In: *Reducing consumer food waste using green and digital technologies,(1-96)* (2021) (cit. on p. 2).

[3] R. Connor. *The United Nations world water development report 2015: water for a sustainable world*. Vol. 1. UNESCO publishing, 2015 (cit. on p. 2).

[4] T. R. Berger et al. “World Health Organization 2021 classification of central nervous system tumors and implications for therapy for adult-type gliomas: a review”. In: *JAMA oncology* 8.10 (2022), pp. 1493–1501 (cit. on p. 2).

[5] H. Xu et al. “Impact of agricultural non-point source pollution on river water quality: evidence from China”. In: *Frontiers in Ecology and Evolution* 10 (2022), p. 858822 (cit. on p. 2).

[6] R. Srinivas, A. P. Singh, and D. Shankar. “Understanding the threats and challenges concerning Ganges River basin for effective policy recommendations towards sustainable development”. In: *Environment, Development and Sustainability* 22 (2020), pp. 3655–3690 (cit. on p. 2).

[7] S. Giri. “Water quality prospective in Twenty First Century: Status of water quality in major river basins, contemporary strategies and impediments: A review”. In: *Environmental Pollution* 271 (2021), p. 116332 (cit. on pp. 2, 3).

[8] S. D. Richardson and T. A. Ternes. “Water analysis: emerging contaminants and current issues”. In: *Analytical Chemistry* 94.1 (2021), pp. 382–416 (cit. on p. 2).

[9] N. Akhtar et al. “Various natural and anthropogenic factors responsible for water quality degradation: A review”. In: *Water* 13.19 (2021), p. 2660 (cit. on p. 2).

[10] P. Chowdhary et al. “Role of industries in water scarcity and its adverse effects on environment and human health”. In: *Environmental Concerns and Sustainable Development: Volume 1: Air, Water and Energy Resources* (2020), pp. 235–256 (cit. on p. 2).

[11] T. D. Bhaga et al. “Impacts of climate variability and drought on surface water resources in Sub-Saharan Africa using remote sensing: A review”. In: *Remote Sensing* 12.24 (2020), p. 4184 (cit. on p. 2).

[12] S. Lottering, P. Mafongoya, and R. Lottering. “Drought and its impacts on small-scale farmers in sub-Saharan Africa: a review”. In: *South African Geographical Journal* 103.3 (2021), pp. 319–341 (cit. on p. 2).

[13] J. Qiu, Z. Shen, and H. Xie. “Drought impacts on hydrology and water quality under climate change”. In: *Science of The Total Environment* 858 (2023), p. 159854 (cit. on p. 2).

[14] J. D. Kern, Y. Su, and J. Hill. “A retrospective study of the 2012–2016 California drought and its impacts on the power sector”. In: *Environmental Research Letters* 15.9 (2020), p. 094008 (cit. on p. 2).

[15] B. S. Rathi, P. S. Kumar, and D.-V. N. Vo. “Critical review on hazardous pollutants in water environment: Occurrence, monitoring, fate, removal technologies and risk assessment”. In: *Science of the Total Environment* 797 (2021), p. 149134 (cit. on p. 2).

[16] B. R. Scanlon et al. “Global water resources and the role of groundwater in a resilient water future”. In: *Nature Reviews Earth & Environment* 4.2 (2023), pp. 87–101 (cit. on p. 2).

[17] N. Sims and B. Kasprzyk-Hordern. “Future perspectives of wastewater-based epidemiology: monitoring infectious disease spread and resistance to the community level”. In: *Environment international* 139 (2020), p. 105689 (cit. on p. 2).

[18] A. O. Olatunji et al. “Environmental microbiology and public health: Advanced strategies for mitigating waterborne and airborne pathogens to prevent disease”. In: *International Medical Science Research Journal* 4.7 (2024), pp. 756–770 (cit. on p. 3).

[19] E. El-Shafeiy et al. “Real-time anomaly detection for water quality sensor monitoring based on multivariate deep learning technique”. In: *Sensors* 23.20 (2023), p. 8613 (cit. on p. 3).

[20] S. F. Ahmed et al. “Threats, challenges and sustainable conservation strategies for freshwater biodiversity”. In: *Environmental Research* 214 (2022), p. 113808 (cit. on p. 3).

[21] O. I. Ogidi and U. M. Akpan. “Aquatic biodiversity loss: impacts of pollution and anthropogenic activities and strategies for conservation”. In: *Biodiversity in Africa: potentials, threats and conservation*. Springer, 2022, pp. 421–448 (cit. on p. 3).

[22] Z. Khanam, F. M. Sultana, and F. Mushtaq. “Environmental Pollution Control Measures and Strategies: An Overview of Recent Developments”. In: *Geospatial Analytics for Environmental Pollution Modeling: Analysis, Control and Management* (2023), pp. 385–414 (cit. on p. 3).

[23] M. M. Dehkordi et al. “Soil, air, and water pollution from mining and industrial activities: Sources of pollution, environmental impacts, and prevention and control methods”. In: *Results in Engineering* (2024), p. 102729 (cit. on p. 3).

[24] E. Bozorgzadeh and S. J. Mousavi. “Water-constrained green development framework based on economically-allocable water resources”. In: *Scientific Reports* 13.1 (2023), p. 5306 (cit. on p. 3).

[25] J. A. Silva. “Wastewater treatment and reuse for sustainable water resources management: a systematic literature review”. In: *Sustainability* 15.14 (2023), p. 10940 (cit. on p. 3).

[26] D. Yang, Y. Yang, and J. Xia. “Hydrological cycle and water resources in a changing world: A review”. In: *Geography and Sustainability* 2.2 (2021), pp. 115–122 (cit. on p. 3).

[27] F. Shoushtarian and M. Negahban-Azar. “Worldwide regulations and guidelines for agricultural water reuse: a critical review”. In: *Water* 12.4 (2020), p. 971 (cit. on p. 3).

[28] J. Wolfram et al. “Water quality and ecological risks in European surface waters–Monitoring improves while water quality decreases”. In: *Environment International* 152 (2021), p. 106479 (cit. on p. 3).

[29] J. Martínez-Fernández et al. “The role of the Water Framework Directive in the controversial transition of water policy paradigms in Spain and Portugal”. In: *Water Alternatives, 13 (3), 1-26.* (2020) (cit. on p. 3).

[30] D. M. Konisky, C. Reenock, and S. Conley. “Environmental injustice in Clean Water Act enforcement: Racial and income disparities in inspection time”. In: *Environmental Research Letters* 16.8 (2021), p. 084020 (cit. on p. 3).

[31] J. Huang et al. “Characterizing the river water quality in China: Recent progress and on-going challenges”. In: *Water research* 201 (2021), p. 117309 (cit. on p. 3).

[32] E. Nkiaka et al. “Water security in sub-Saharan Africa: Understanding the status of sustainable development goal 6”. In: *Wiley Interdisciplinary Reviews: Water* 8.6 (2021), e1552 (cit. on p. 4).

[33] G. Mujtaba et al. “A holistic approach to embracing the United Nation’s Sustainable Development Goal (SDG-6) towards water security in Pakistan”. In: *Journal of Water Process Engineering* 57 (2024), p. 104691 (cit. on p. 4).

[34] M. Sit et al. “A comprehensive review of deep learning applications in hydrology and water resources”. In: *Water Science and Technology* 82.12 (2020), pp. 2635–2670 (cit. on p. 4).

[35] G. Fu et al. “The role of deep learning in urban water management: A critical review”. In: *Water Research* 223 (2022), p. 118973 (cit. on pp. 4, 6).

[36] S. Dargan et al. “A survey of deep learning and its applications: a new paradigm to machine learning”. In: *Archives of Computational Methods in Engineering* 27 (2020), pp. 1071–1092 (cit. on p. 5).

[37] J. F. Torres et al. “Deep learning for time series forecasting: a survey”. In: *Big Data* 9.1 (2021), pp. 3–21 (cit. on p. 5).

[38] K. Choi et al. “Deep learning for anomaly detection in time-series data: Review, analysis, and guidelines”. In: *IEEE access* 9 (2021), pp. 120043–120065 (cit. on p. 5).

[39] X. Wang et al. “Deep-Learning-Based Water Quality Monitoring and Early Warning Methods: A Case Study of Ammonia Nitrogen Prediction in Rivers”. In: *Electronics* 12.22 (2023), p. 4645 (cit. on p. 5).

[40] Q. Tian, W. Luo, and L. Guo. “Water quality prediction in the Yellow River source area based on the DeepTCN-GRU model”. In: *Journal of Water Process Engineering* 59 (2024), p. 105052 (cit. on p. 5).

[41] I. H. Sarker. “Machine learning: Algorithms, real-world applications and research directions”. In: *SN computer science* 2.3 (2021), p. 160 (cit. on p. 5).

[42] Y. Deng et al. “Deep transfer learning and data augmentation improve glucose levels prediction in type 2 diabetes patients”. In: *NPJ Digital Medicine* 4.1 (2021), p. 109 (cit. on p. 5).

[43] A. Mumuni and F. Mumuni. “Data augmentation: A comprehensive survey of modern approaches”. In: *Array* 16 (2022), p. 100258 (cit. on pp. 5, 53).

[44] U. Ahmed et al. “Water quality monitoring: from conventional to emerging technologies”. In: *Water Supply* 20.1 (2020), pp. 28–45 (cit. on p. 6).

[45] H. Sohrabi et al. “Recent advances on portable sensing and biosensing assays applied for detection of main chemical and biological pollutant agents in water samples: A critical review”. In: *TrAC Trends in Analytical Chemistry* 143 (2021), p. 116344 (cit. on p. 6).

[46] O. Moselhi, H. Bardareh, and Z. Zhu. “Automated data acquisition in construction with remote sensing technologies”. In: *Applied Sciences* 10.8 (2020), p. 2846 (cit. on p. 6).

[47] J. J. Bogardi et al. “Water and its management: Dependence, linkages and challenges”. In: *Handbook of Water Resources Management: Discourses, Concepts and Examples*. Springer, 2021, pp. 41–85 (cit. on p. 6).

[48] Y. Huang et al. “Forward-looking roadmaps for long-term continuous water quality monitoring: bottlenecks, innovations, and prospects in a critical review”. In: *Environmental Science & Technology* 56.9 (2022), pp. 5334–5354 (cit. on p. 6).

[49] S. E. Bibri and J. Krogstie. “Environmentally data-driven smart sustainable cities: Applied innovative solutions for energy efficiency, pollution reduction, and urban metabolism”. In: *Energy Informatics* 3.1 (2020), p. 29 (cit. on p. 6).

[50] M. Ateia, H. Wei, and S. Andreescu. “Sensors for Emerging Water Contaminants: Overcoming Roadblocks to Innovation”. In: *Environmental Science & Technology* 58.6 (2024), pp. 2636–2651 (cit. on p. 6).

[51] K. P. Wai et al. “Applications of deep learning in water quality management: A state-of-the-art review”. In: *Journal of Hydrology* 613 (2022), p. 128332 (cit. on p. 6).

[52] A. Sherstinsky. “Fundamentals of recurrent neural network (RNN) and long short-term memory (LSTM) network”. In: *Physica D: Nonlinear Phenomena* 404 (2020), p. 132306 (cit. on p. 8).

[53] H. El-Sayed et al. “Edge of things: The big picture on the integration of edge, IoT and the cloud in a distributed computing environment”. In: *ieee access* 6 (2017), pp. 1706–1717 (cit. on p. 9).

[54] J. Pan and J. McElhannon. “Future edge cloud and edge computing for internet of things applications”. In: *IEEE Internet of Things Journal* 5.1 (2017), pp. 439–449 (cit. on p. 10).

[55] Q.-V. Pham et al. “A survey of multi-access edge computing in 5G and beyond: Fundamentals, technology integration, and state-of-the-art”. In: *IEEE access* 8 (2020), pp. 116974–117017 (cit. on p. 10).

[56] R. Yamashita et al. “Convolutional neural networks: an overview and application in radiology”. In: *Insights into imaging* 9 (2018), pp. 611–629 (cit. on p. 10).

[57] K. He et al. “Mask r-cnn”. In: *Proceedings of the IEEE international conference on computer vision*. 2017, pp. 2961–2969 (cit. on p. 10).

[58] P. Liashchynskyi and P. Liashchynskyi. “Grid search, random search, genetic algorithm: a big comparison for NAS”. In: *arXiv preprint arXiv:1912.06059* (2019) (cit. on p. 12).

[59] J. Snoek, H. Larochelle, and R. P. Adams. “Practical bayesian optimization of machine learning algorithms”. In: *Advances in neural information processing systems* 25 (2012) (cit. on p. 12).

[60] C. Cortes, M. Mohri, and A. Rostamizadeh. “L2 regularization for learning kernels”. In: *arXiv preprint arXiv:1205.2653* (2012) (cit. on p. 12).

[61] D. Chicco, M. J. Warrens, and G. Jurman. “The coefficient of determination R-squared is more informative than SMAPE, MAE, MAPE, MSE and RMSE in regression analysis evaluation”. In: *Peerj computer science* 7 (2021), e623 (cit. on p. 12).

[62] S. Arlot and A. Celisse. “A survey of cross-validation procedures for model selection”. In: (2010) (cit. on p. 12).

[63] M. I. Jordan and T. M. Mitchell. “Machine learning: Trends, perspectives, and prospects”. In: *Science* 349.6245 (2015), pp. 255–260 (cit. on p. 12).

[64] K. Cao, T. Zhang, and J. Huang. “Advanced hybrid LSTM-transformer architecture for real-time multi-task prediction in engineering systems”. In: *Scientific Reports* 14.1 (2024), p. 4890 (cit. on p. 13).

[65] A. Khan et al. “A survey of the recent architectures of deep convolutional neural networks”. In: *Artificial intelligence review* 53 (2020), pp. 5455–5516 (cit. on p. 19).

[66] B. Lim and S. Zohren. “Time-series forecasting with deep learning: a survey”. In: *Philosophical Transactions of the Royal Society A* 379.2194 (2021), p. 20200209 (cit. on p. 19).

[67] Y. LeCun, Y. Bengio, and G. Hinton. “Deep learning”. In: *nature* 521.7553 (2015), pp. 436–444 (cit. on p. 19).

[68] O. I. Abiodun et al. “State-of-the-art in artificial neural network applications: A survey”. In: *Heliyon* 4.11 (2018) (cit. on p. 20).

[69] H. Li, R. Zhao, and X. Wang. “Highly efficient forward and backward propagation of convolutional neural networks for pixelwise classification”. In: *arXiv preprint arXiv:1412.4526* (2014) (cit. on p. 21).

[70] G. Cybenko. “Approximation by superpositions of a sigmoidal function”. In: *Mathematics of control, signals and systems* 2.4 (1989), pp. 303–314 (cit. on p. 21).

[71] E. Fan. “Extended tanh-function method and its applications to nonlinear equations”. In: *Physics Letters A* 277.4-5 (2000), pp. 212–218 (cit. on p. 21).

[72] A. Agarap. “Deep learning using rectified linear units (relu)”. In: *arXiv preprint arXiv:1803.08375* (2018) (cit. on p. 21).

[73] L. Bottou. “Stochastic gradient descent tricks”. In: *Neural Networks: Tricks of the Trade: Second Edition*. Springer, 2012, pp. 421–436 (cit. on p. 24).

[74] L. Bottou. “Large-scale machine learning with stochastic gradient descent”. In: *Proceedings of COMPSTAT’2010: 19th International Conference on Computational StatisticsParis France, August 22-27, 2010 Keynote, Invited and Contributed Papers*. Springer. 2010, pp. 177–186 (cit. on p. 24).

[75] D. P. Kingma. “Adam: A method for stochastic optimization”. In: *arXiv preprint arXiv:1412.6980* (2014) (cit. on p. 24).

[76] M. Schuster and K. K. Paliwal. “Bidirectional recurrent neural networks”. In: *IEEE transactions on Signal Processing* 45.11 (1997), pp. 2673–2681 (cit. on p. 24).

[77] S. Hochreiter. “Long Short-term Memory”. In: *Neural Computation MIT-Press* (1997) (cit. on p. 25).

[78] A. Zhang et al. “Dive into deep learning”. In: *arXiv preprint arXiv:2106.11342* (2021) (cit. on pp. 25, 26).

[79] J. Chung et al. “Empirical evaluation of gated recurrent neural networks on sequence modeling”. In: *arXiv preprint arXiv:1412.3555* (2014) (cit. on p. 25).

[80] Y. LeCun, Y. Bengio, et al. “Convolutional networks for images, speech, and time series”. In: *The handbook of brain theory and neural networks* 3361.10 (1995), p. 1995 (cit. on p. 25).

[81] A. Vaswani. “Attention is all you need”. In: *Advances in Neural Information Processing Systems* (2017) (cit. on p. 27).

[82] W. Sun, L. C. Chang, and F. J. Chang. “Deep dive into predictive excellence: Transformer’s impact on groundwater level prediction”. In: *Journal of Hydrology* 636.000 (2024), p. 15 (cit. on p. 29).

[83] L. Zhang et al. “Water Quality Index Forecasting via Transformers: A Comparative Experimental Study”. In: *2023 China Automation Congress (CAC)*. IEEE. 2023, pp. 8114–8119 (cit. on p. 29).

[84] A. Hounslow. *Water quality data: analysis and interpretation*. CRC press, 2018 (cit. on p. 30).

[85] M. Falkenmark and J. Rockström. *Balancing water for humans and nature: the new approach in ecohydrology*. Earthscan, 2004 (cit. on p. 30).

[86] M. Kot, H. Castleden, and G. A. Gagnon. “The human dimension of water safety plans: a critical review of literature and information gaps”. In: *Environmental Reviews* 23.1 (2015), pp. 24–29 (cit. on p. 31).

[87] F. Edition. “Guidelines for drinking-water quality”. In: *WHO chronicle* 38.4 (2011), pp. 104–8 (cit. on p. 31).

[88] Y. Kang, S. Khan, and X. Ma. “Climate change impacts on crop yield, crop water productivity and food security–A review”. In: *Progress in natural Science* 19.12 (2009), pp. 1665–1674 (cit. on p. 31).

[89] Y. Hu and H. Cheng. “Water pollution during China’s industrial transition”. In: *Environmental Development* 8 (2013), pp. 57–73 (cit. on p. 32).

[90] R. K. Henderson et al. “Fluorescence as a potential monitoring tool for recycled water systems: a review”. In: *Water research* 43.4 (2009), pp. 863–881 (cit. on p. 32).

[91] P. Edwards. “Aquaculture environment interactions: past, present and likely future trends”. In: *Aquaculture* 447 (2015), pp. 2–14 (cit. on p. 32).

[92] M. G. Bondad-Reantaso et al. “Disease and health management in Asian aquaculture”. In: *Veterinary parasitology* 132.3-4 (2005), pp. 249–272 (cit. on p. 33).

[93] P. White. “Environmental consequences of poor feed quality and feed management”. In: *FAO Fisheries and Aquaculture Technical Paper* 583 (2013), pp. 553–564 (cit. on p. 33).

[94] M. Mohammadi et al. “Deep learning for IoT big data and streaming analytics: A survey”. In: *IEEE Communications Surveys & Tutorials* 20.4 (2018), pp. 2923–2960 (cit. on p. 34).

[95] R. M. Khan et al. “A meta-analysis on harmful algal bloom (HAB) detection and monitoring: a remote sensing perspective”. In: *Remote Sensing* 13.21 (2021), p. 4347 (cit. on p. 34).

[96] Y. Jiang et al. “A deep learning algorithm for multi-source data fusion to predict water quality of urban sewer networks”. In: *Journal of Cleaner Production* 318 (2021), p. 128533 (cit. on p. 35).

[97] M. H. Gholizadeh, A. M. Melesse, and L. Reddi. “A comprehensive review on water quality parameters estimation using remote sensing techniques”. In: *Sensors* 16.8 (2016), p. 1298 (cit. on pp. 36, 48).

[98] S. Sharma, K. Sharma, and S. Grover. “Real-Time Data Analysis with Smart Sensors”. In: *Application of Artificial Intelligence in Wastewater Treatment*. Springer, 2024, pp. 127–153 (cit. on p. 36).

[99] R. Barzegar, M. T. Aalami, and J. Adamowski. “Short-term water quality variable prediction using a hybrid CNN–LSTM deep learning model”. In: *Stochastic Environmental Research and Risk Assessment* 34.2 (2020), pp. 415–433 (cit. on p. 37).

[100] Y. Peng et al. “Current status and prospects of algal bloom early warning technologies: A Review”. In: *Journal of Environmental Management* 349 (2024), p. 119510 (cit. on p. 37).

[101] A. K. A. Ahmed et al. “Forecasting of Groundwater Quality by Using Deep Learning Time Series Techniques in an Arid Region”. In: *Sustainability* 15.8 (2023), p. 6529 (cit. on p. 37).

[102] T. Cheng et al. “Forecasting of wastewater treatment plant key features using deep learning-based models: A case study”. In: *Ieee Access* 8 (2020), pp. 184475–184485 (cit. on p. 37).

[103] M. Drogkoula, K. Kokkinos, and N. Samaras. “A comprehensive survey of machine learning methodologies with emphasis in water resources management”. In: *Applied Sciences* 13.22 (2023), p. 12147 (cit. on p. 38).

[104] M. Jouhari et al. “A survey on scalable LoRaWAN for massive IoT: Recent advances, potentials, and challenges”. In: *IEEE Communications Surveys & Tutorials* 25.3 (2023), pp. 1841–1876 (cit. on p. 38).

[105] W. Li et al. “LSTM-TCN: dissolved oxygen prediction in aquaculture, based on combined model of long short-term memory network and temporal convolutional network”. In: *Environmental Science and Pollution Research* 29.26 (2022), pp. 39545–39556 (cit. on p. 38).

[106] J. Yang et al. “Prediction and control of water quality in Recirculating Aquaculture System based on hybrid neural network”. In: *Engineering Applications of Artificial Intelligence* 121 (2023), p. 106002 (cit. on p. 38).

[107] M. Saberioon et al. “Chlorophyll-a and total suspended solids retrieval and mapping using Sentinel-2A and machine learning for inland waters”. In: *Ecological Indicators* 113 (2020), p. 106236 (cit. on p. 41).

[108] H. Sahour, V. Gholami, and M. Vazifedan. “A comparative analysis of statistical and machine learning techniques for mapping the spatial distribution of groundwater salinity in a coastal aquifer”. In: *Journal of Hydrology* 591 (2020), p. 125321 (cit. on p. 41).

[109] K. M. Ransom et al. “A hybrid machine learning model to predict and visualize nitrate concentration throughout the Central Valley aquifer, California, USA”. In: *Science of the Total Environment* 601 (2017), pp. 1160–1172 (cit. on p. 41).

[110] S. Kouadri et al. “Performance of machine learning methods in predicting water quality index based on irregular data set: application on Illizi region (Algerian southeast)”. In: *Applied Water Science* 11.12 (2021), p. 190 (cit. on p. 41).

[111] H. Li et al. “Inversion and driving force analysis of nutrient concentrations in the ecosystem of the Shenzhen-Hong Kong Bay area”. In: *Remote Sensing* 14.15 (2022), p. 3694 (cit. on p. 41).

[112] L. Zhang et al. “Prediction of total phosphorus concentration in macrophytic lakes using chlorophyll-sensitive bands: a case study of Lake Baiyangdian”. In: *Remote Sensing* 14.13 (2022), p. 3077 (cit. on pp. 41, 43, 82).

[113] T. Deng, H.-F. Duan, and A. Keramat. “Spatiotemporal characterization and forecasting of coastal water quality in the semi-enclosed Tolo Harbour based on machine learning and EKC analysis”. In: *Engineering Applications of Computational Fluid Mechanics* 16.1 (2022), pp. 694–712 (cit. on p. 41).

[114] R. Barzegar et al. “Improving GALDIT-based groundwater vulnerability predictive mapping using coupled resampling algorithms and machine learning models”. In: *Journal of hydrology* 598 (2021), p. 126370 (cit. on p. 41).

[115] H. R. Pourghasemi et al. “Using machine learning algorithms to map the groundwater recharge potential zones”. In: *Journal of Environmental Management* 265 (2020), p. 110525 (cit. on p. 41).

[116] U. R. V. Aires et al. “Machine learning-based modeling of surface sediment concentration in Doce river basin”. In: *Journal of Hydrology* 619 (2023), p. 129320 (cit. on pp. 41, 89).

[117] J. B. Mohapatra et al. “Efficacy of machine learning techniques in predicting groundwater fluctuations in agro-ecological zones of India”. In: *Science of the Total Environment* 785 (2021), p. 147319 (cit. on p. 42).

[118] N. A. P. Rostam et al. “A complete proposed framework for coastal water quality monitoring system with algae predictive model”. In: *IEEE access* 9 (2021), pp. 108249–108265 (cit. on p. 42).

[119] W. Zhi et al. “From hydrometeorology to river water quality: can a deep learning model predict dissolved oxygen at the continental scale?” In: *Environmental Science & Technology* 55.4 (2021), pp. 2357–2368 (cit. on pp. 42, 79).

[120] H. Wan et al. “A novel model for water quality prediction caused by non-point sources pollution based on deep learning and feature extraction methods”. In: *Journal of Hydrology* 612 (2022), p. 128081 (cit. on pp. 42, 43, 79).

[121] Z. Hu et al. “A water quality prediction method based on the deep LSTM network considering correlation in smart mariculture”. In: *Sensors* 19.6 (2019), p. 1420 (cit. on p. 42).

[122] K. Wang et al. “Performance improvement of machine learning models via wavelet theory in estimating monthly river streamflow”. In: *Engineering Applications of Computational Fluid Mechanics* 16.1 (2022), pp. 1833–1848 (cit. on pp. 42, 43).

[123] H. Guo et al. “An enhanced deep learning approach to assessing inland lake water quality and its response to climate and anthropogenic factors”. In: *Journal of Hydrology* 620 (2023), p. 129466 (cit. on p. 42).

[124] M. Jamei et al. “Development of a TVF-EMD-based multi-decomposition technique integrated with Encoder-Decoder-Bidirectional-LSTM for monthly rainfall forecasting”. In: *Journal of Hydrology* 617 (2023), p. 129105 (cit. on pp. 42, 43).

[125] Q. Yu et al. “Enhancing streamflow simulation using hybridized machine learning models in a semi-arid basin of the Chinese loess Plateau”. In: *Journal of Hydrology* 617 (2023), p. 129115 (cit. on pp. 42, 43).

[126] N. Van Thieu et al. “Groundwater level modeling using augmented artificial ecosystem optimization”. In: *Journal of Hydrology* 617 (2023), p. 129034 (cit. on pp. 42, 82).

[127] X. Liu, H. Du, and J. Yu. “A forecasting method for non-equal interval time series based on recurrent neural network”. In: *Neurocomputing* 556 (2023), p. 126648 (cit. on p. 43).

[128] M. Valipour et al. “Hybrid machine learning and deep learning models for multi-step-ahead daily reference evapotranspiration forecasting in different climate regions across the contiguous United States”. In: *Agricultural Water Management* 283 (2023), p. 108311 (cit. on p. 43).

[129] M. Karbasi et al. “Multi-steps drought forecasting in arid and humid climate environments: Development of integrative machine learning model”. In: *Agricultural Water Management* 281 (2023), p. 108210 (cit. on p. 43).

[130] L. Wang et al. “Employing hybrid deep learning for near-real-time forecasts of sensor-based algal parameters in a Microcystis bloom-dominated lake”. In: *Science of the total environment* 922 (2024), p. 171009 (cit. on p. 43).

[131] A. O. Al-Sulttani et al. “Proposition of new ensemble data-intelligence models for surface water quality prediction”. In: *IEEE Access* 9 (2021), pp. 108527–108541 (cit. on p. 43).

[132] P. Kruse. “Review on water quality sensors”. In: *Journal of Physics D: Applied Physics* 51.20 (2018), p. 203002 (cit. on p. 48).

[133] A. Steinegger, O. S. Wolfbeis, and S. M. Borisov. “Optical sensing and imaging of pH values: Spectroscopies, materials, and applications”. In: *Chemical reviews* 120.22 (2020), pp. 12357–12489 (cit. on p. 48).

[134] O. Kanoun et al. “A review of nanocomposite-modified electrochemical sensors for water quality monitoring”. In: *Sensors* 21.12 (2021), p. 4131 (cit. on p. 49).

[135] J. Baranwal et al. “Electrochemical sensors and their applications: A review”. In: *Chemosensors* 10.9 (2022), p. 363 (cit. on p. 49).

[136] F. Ejeian et al. “Biosensors for wastewater monitoring: A review”. In: *Biosensors and Bioelectronics* 118 (2018), pp. 66–79 (cit. on p. 49).

[137] V. Naresh and N. Lee. “A review on biosensors and recent development of nanostructured materials-enabled biosensors”. In: *Sensors* 21.4 (2021), p. 1109 (cit. on p. 49).

[138] A. N. Ahmed et al. “Machine learning methods for better water quality prediction”. In: *Journal of Hydrology* 578 (2019), p. 124084 (cit. on p. 51).

[139] T. Emmanuel et al. “A survey on missing data in machine learning”. In: *Journal of Big data* 8 (2021), pp. 1–37 (cit. on p. 52).

[140] J. W. Graham. “Missing data analysis: Making it work in the real world”. In: *Annual review of psychology* 60.1 (2009), pp. 549–576 (cit. on p. 52).

[141] H. Aguinis, R. K. Gottfredson, and H. Joo. “Best-practice recommendations for defining, identifying, and handling outliers”. In: *Organizational research methods* 16.2 (2013), pp. 270–301 (cit. on p. 52).

[142] M. Shanker, M. Y. Hu, and M. S. Hung. “Effect of data standardization on neural network training”. In: *Omega* 24.4 (1996), pp. 385–397 (cit. on p. 52).

[143] H. Sun et al. “Estimating Yangtze River basin’s riverine N2O emissions through hybrid modeling of land-river-atmosphere nitrogen flows”. In: *Water Research* 247 (2023), p. 120779 (cit. on p. 54).

[144] A. C. Atkinson, M. Riani, and A. Corbellini. “The box–cox transformation: Review and extensions”. In: (2021) (cit. on p. 54).

[145] I. T. Jolliffe and J. Cadima. “Principal component analysis: a review and recent developments”. In: *Philos Trans A Math Phys Eng* 374.2065 (2016), p. 20150202 (cit. on p. 64).

[146] R. Caruana and A. Niculescu-Mizil. “An empirical comparison of supervised learning algorithms”. In: *Proceedings of the 23rd international conference on Machine learning*. 2006, pp. 161–168 (cit. on p. 70).

[147] N. Zamri et al. “A comparison of unsupervised and supervised machine learning algorithms to predict water pollutions”. In: *Procedia Computer Science* 204 (2022), pp. 172–179 (cit. on p. 70).

[148] S. Gu et al. “A review of safe reinforcement learning: Methods, theory and applications”. In: *arXiv preprint arXiv:2205.10330* (2022) (cit. on p. 70).

[149] S. Bates, T. Hastie, and R. Tibshirani. “Cross-validation: what does it estimate and how well does it do it?” In: *Journal of the American Statistical Association* 119.546 (2024), pp. 1434–1445 (cit. on p. 71).

[150] M. Zhu et al. “A review of the application of machine learning in water quality evaluation”. In: *Eco-Environment & Health* 1.2 (2022), pp. 107–116 (cit. on p. 71).

[151] H. Alibrahim and S. A. Ludwig. “Hyperparameter optimization: Comparing genetic algorithm against grid search and bayesian optimization”. In: *2021 IEEE Congress on Evolutionary Computation (CEC)*. IEEE. 2021, pp. 1551–1559 (cit. on p. 73).

[152] R. Turner et al. “Bayesian optimization is superior to random search for machine learning hyperparameter tuning: Analysis of the black-box optimization challenge 2020”. In: *NeurIPS 2020 Competition and Demonstration Track*. PMLR. 2021, pp. 3–26 (cit. on p. 73).

[153] R. Garnett. *Bayesian optimization*. Cambridge University Press, 2023 (cit. on p. 73).

[154] A. Thakkar and R. Lohiya. “A survey on intrusion detection system: feature selection, model, performance measures, application perspective, challenges, and future research directions”. In: *Artificial Intelligence Review* 55.1 (2022), pp. 453–563 (cit. on p. 74).

[155] N. Schaduangrat et al. “DeepAR: a novel deep learning-based hybrid framework for the interpretable prediction of androgen receptor antagonists”. In: *Journal of Cheminformatics* 15.1 (2023), p. 50 (cit. on p. 77).

[156] Y. Bai et al. “Understanding and improving early stopping for learning with noisy labels”. In: *Advances in Neural Information Processing Systems* 34 (2021), pp. 24392–24403 (cit. on p. 77).

[157] T. Deng, K.-W. Chau, and H.-F. Duan. “Machine learning based marine water quality prediction for coastal hydro-environment management”. In: *Journal of Environmental Management* 284 (2021), p. 112051 (cit. on p. 80).

[158] S. Wang, H. Peng, and S. Liang. “Prediction of estuarine water quality using interpretable machine learning approach”. In: *Journal of Hydrology* 605 (2022), p. 127320 (cit. on p. 81).

[159] M. Azrour et al. “Machine learning algorithms for efficient water quality prediction”. In: *Modeling Earth Systems and Environment* 8.2 (2022), pp. 2793–2801 (cit. on p. 81).

[160] Z. Du et al. “A spatially weighted neural network based water quality assessment method for large-scale coastal areas”. In: *Environmental Science & Technology* 55.4 (2021), pp. 2553–2563 (cit. on p. 82).

[161] Y. Li et al. “Sentinel-3 OLCI observations of Chinese lake turbidity using machine learning algorithms”. In: *Journal of Hydrology* 622 (2023), p. 129668 (cit. on p. 83).

[162] Q. Li et al. “Comparative analysis of water quality prediction performance based on LSTM in the Haihe River Basin, China”. In: *Environmental Science and Pollution Research* 30.3 (2023), pp. 7498–7509 (cit. on p. 84).

[163] A. L. Schaffer, T. A. Dobbins, and S.-A. Pearson. “Interrupted time series analysis using autoregressive integrated moving average (ARIMA) models: a guide for evaluating large-scale health interventions”. In: *BMC medical research methodology* 21 (2021), pp. 1–12 (cit. on p. 91).

[164] D. Fan et al. “Well production forecasting based on ARIMA-LSTM model considering manual operations”. In: *Energy* 220 (2021), p. 119708 (cit. on p. 92).

[165] V. I. Kontopoulou et al. “A review of ARIMA vs. machine learning approaches for time series forecasting in data driven networks”. In: *Future Internet* 15.8 (2023), p. 255 (cit. on p. 97).

[166] C. Tarmanini et al. “Short term load forecasting based on ARIMA and ANN approaches”. In: *Energy Reports* 9 (2023), pp. 550–557 (cit. on p. 98).

[167] U. M. Sirisha, M. C. Belavagi, and G. Attigeri. “Profit prediction using ARIMA, SARIMA and LSTM models in time series forecasting: A comparison”. In: *IEEE Access* 10 (2022), pp. 124715–124727 (cit. on p. 98).

[168] J. Luo and Y. Gong. “Air pollutant prediction based on ARIMA-WOA-LSTM model”. In: *Atmospheric Pollution Research* 14.6 (2023), p. 101761 (cit. on p. 102).

[169] M. Elsaraiti and A. Merabet. “A comparative analysis of the arima and lstm predictive models and their effectiveness for predicting wind speed”. In: *Energies* 14.20 (2021), p. 6782 (cit. on p. 103).

[170] L. Wu et al. “A short-term load forecasting method based on GRU-CNN hybrid neural network model”. In: *Mathematical problems in engineering* 2020.1 (2020), p. 1428104 (cit. on pp. 104, 106).

[171] K. Xia, J. Huang, and H. Wang. “LSTM-CNN architecture for human activity recognition”. In: *IEEE Access* 8 (2020), pp. 56855–56866 (cit. on pp. 104, 107).

[172] H. Song and H. Choi. “Forecasting stock market indices using the recurrent neural network based hybrid models: CNN-LSTM, GRU-CNN, and ensemble models”. In: *Applied Sciences* 13.7 (2023), p. 4644 (cit. on p. 106).

[173] T. Kim and H. Y. Kim. “Forecasting stock prices with a feature fusion LSTM-CNN model using different representations of the same data”. In: *PloS one* 14.2 (2019), e0212320 (cit. on p. 107).

[174] Y. Hu et al. “A novel attention-based hybrid CNN-RNN architecture for sEMG-based gesture recognition”. In: *PloS one* 13.10 (2018), e0206049 (cit. on p. 108).

[175] T. Shen et al. “Disan: Directional self-attention network for rnn/cnn-free language understanding”. In: *Proceedings of the AAAI conference on artificial intelligence*. Vol. 32. 1. 2018 (cit. on p. 108).

[176] F. Sharifzadeh, G. Akbarizadeh, and Y. Seifi Kavian. “Ship classification in SAR images using a new hybrid CNN–MLP classifier”. In: *Journal of the Indian Society of Remote Sensing* 47 (2019), pp. 551–562 (cit. on p. 108).

[177] C. Zhang et al. “A hybrid MLP-CNN classifier for very fine resolution remotely sensed image classification”. In: *ISPRS Journal of Photogrammetry and Remote Sensing* 140 (2018), pp. 133–144 (cit. on p. 108).

[178] J. Ma et al. “Improving air quality prediction accuracy at larger temporal resolutions using deep learning and transfer learning techniques”. In: *Atmospheric Environment* 214 (2019), p. 116885 (cit. on p. 117).

[179] F. Zhuang et al. “A comprehensive survey on transfer learning”. In: *Proceedings of the IEEE* 109.1 (2020), pp. 43–76 (cit. on pp. 117, 125).

[180] D. C. Nguyen et al. “Federated learning for internet of things: A comprehensive survey”. In: *IEEE Communications Surveys & Tutorials* 23.3 (2021), pp. 1622–1658 (cit. on p. 130).

[181] L. Li et al. “A review of applications in federated learning”. In: *Computers & Industrial Engineering* 149 (2020), p. 106854 (cit. on p. 130).

[182] H. Cao et al. “Siamese network-based transfer learning model to predict geogenic contaminated groundwaters”. In: *Environmental Science & Technology* 56.15 (2022), pp. 11071–11079 (cit. on p. 130).

[183] P. Thunki et al. “Explainable AI in Data Science-Enhancing Model Interpretability and Transparency”. In: *African Journal of Artificial Intelligence and Sustainable Development* 1.1 (2021), pp. 1–8 (cit. on p. 130).

[184] S. Ayvaz and K. Alpay. “Predictive maintenance system for production lines in manufacturing: A machine learning approach using IoT data in real-time”. In: *Expert Systems with Applications* 173 (2021), p. 114598 (cit. on p. 131).

[185] K. Gu et al. “Air pollution prediction in mass rallies with a new temporally-weighted sample-based multitask learner”. In: *IEEE Transactions on Instrumentation and Measurement* 71 (2022), pp. 1–15 (cit. on p. 131).

[186] S. Nižetić et al. “Smart technologies for promotion of energy efficiency, utilization of sustainable resources and waste management”. In: *Journal of cleaner production* 231 (2019), pp. 565–591 (cit. on p. 131).

[187] P. Zhou, X. Wang, and T. Chai. “Multiobjective operation optimization of wastewater treatment process based on reinforcement self-learning and knowledge guidance”. In: *IEEE Transactions on Cybernetics* 53.11 (2022), pp. 6896–6909 (cit. on p. 131).

[188] S. S. Gill et al. “Modern computing: Vision and challenges”. In: *Telematics and Informatics Reports* (2024), p. 100116 (cit. on p. 132).